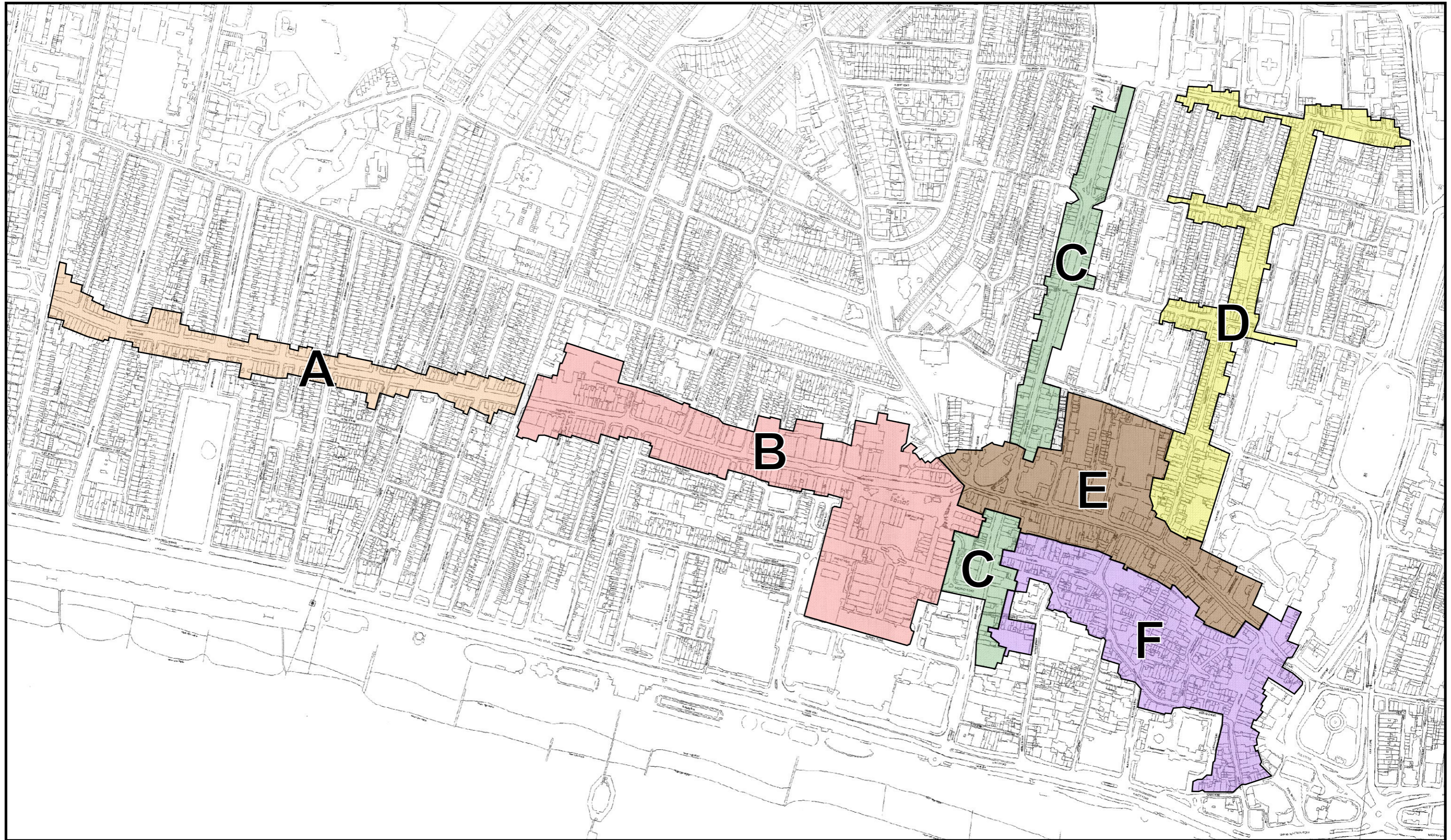


## **PLAN 11**

### **BRIGHTON CITY CENTRE HEALTH CHECK ZONES**

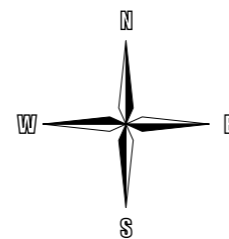
# Brighton Regional Centre Designation





Reproduced from the Ordnance Survey mapping with the permission of the controller of H.M. Stationary office. © Crown Copyright. Unauthorised reproduction infringes Crown copyright and may lead to prosecution or Civil Proceedings. Brighton & Hove City Council. Licence : 100020999, 2005.

Date: 16/09/05

Scale 1:5000



- |   |                                       |   |                                  |
|---|---------------------------------------|---|----------------------------------|
|  | Western Road (Secondary)              |  | North Laines                     |
|  | Churchill Square/Western Rd (Primary) |  | North Street                     |
|  | Queens Road/West Street               |  | The Lanes/Dukes Lane/East Street |