






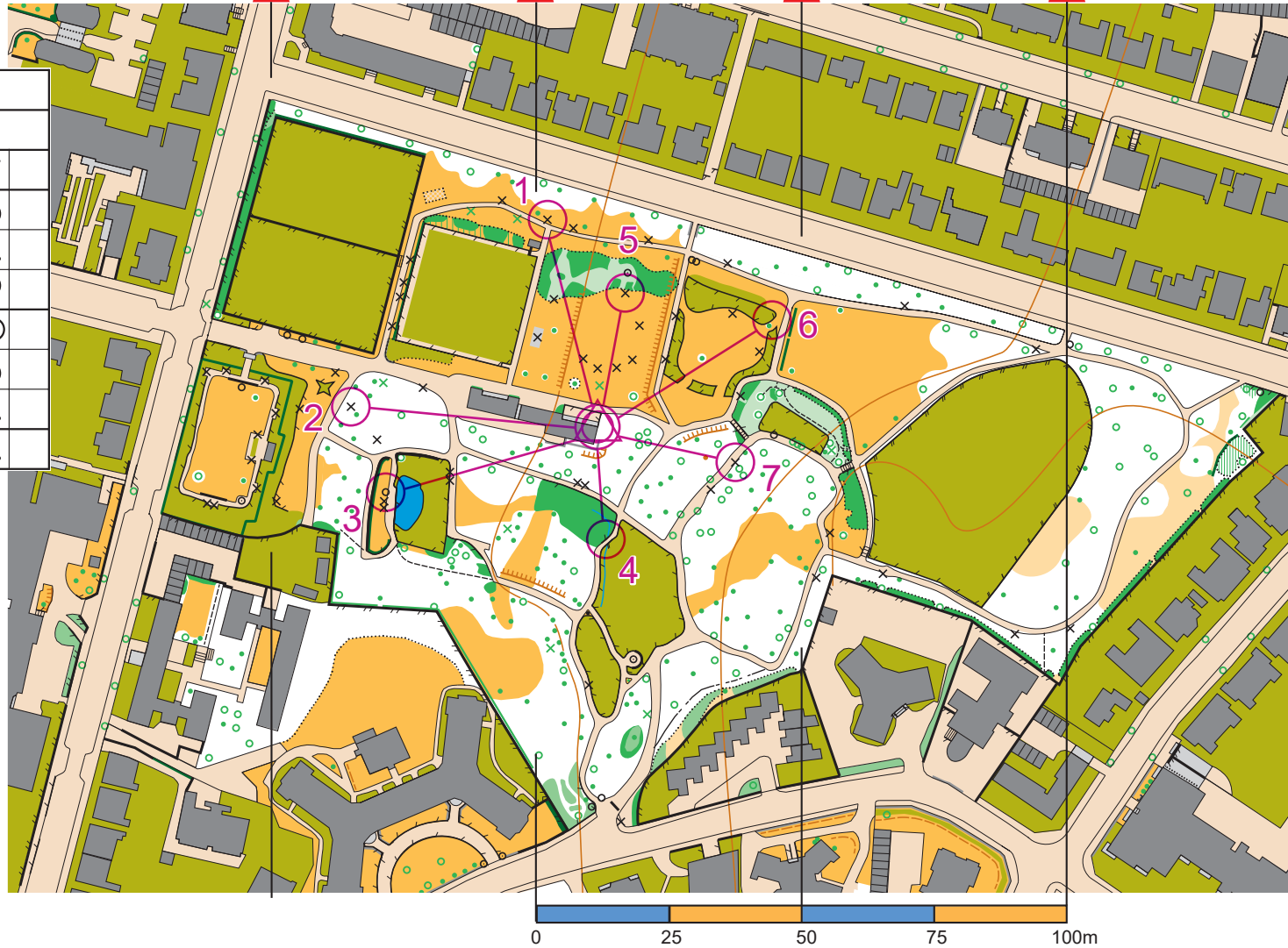


St Ann's Well Gardens, Brighton
























Scale 1:2,500





 **Park** 
Orienteering

St Ann's Well Gardens				
Star Exercise	7 controls			
				
1 34	X			○
2 37	X			○
3 40	○			○
4 41				○
5 43	X			○
6 53				○
7 54	X			○



Legend

-  Woodland
-  Woodland (slow)
-  Vegetation (dense)
-  Buildings
-  Canopy
-  Open land
-  Roads
-  Paved areas
-  Private - no entry
-  Fence
-  High fence
-  Wall
-  High wall
-  Hedge
-  Vegetation boundary
-  Earth bank
-  Large tree
-  Bush or small tree
-  Bench
-  Table
-  Statue
-  Bin
-  Large plant pot

-  Start
-  Control
-  Finish
-  Sequence

Cartography: Alexander Lines
Robert Lines
robert@lines.org.uk 07733 301608

Junior Orienteering: Southdowns Orienteers
www.southdowns-orienteers.org.uk

