








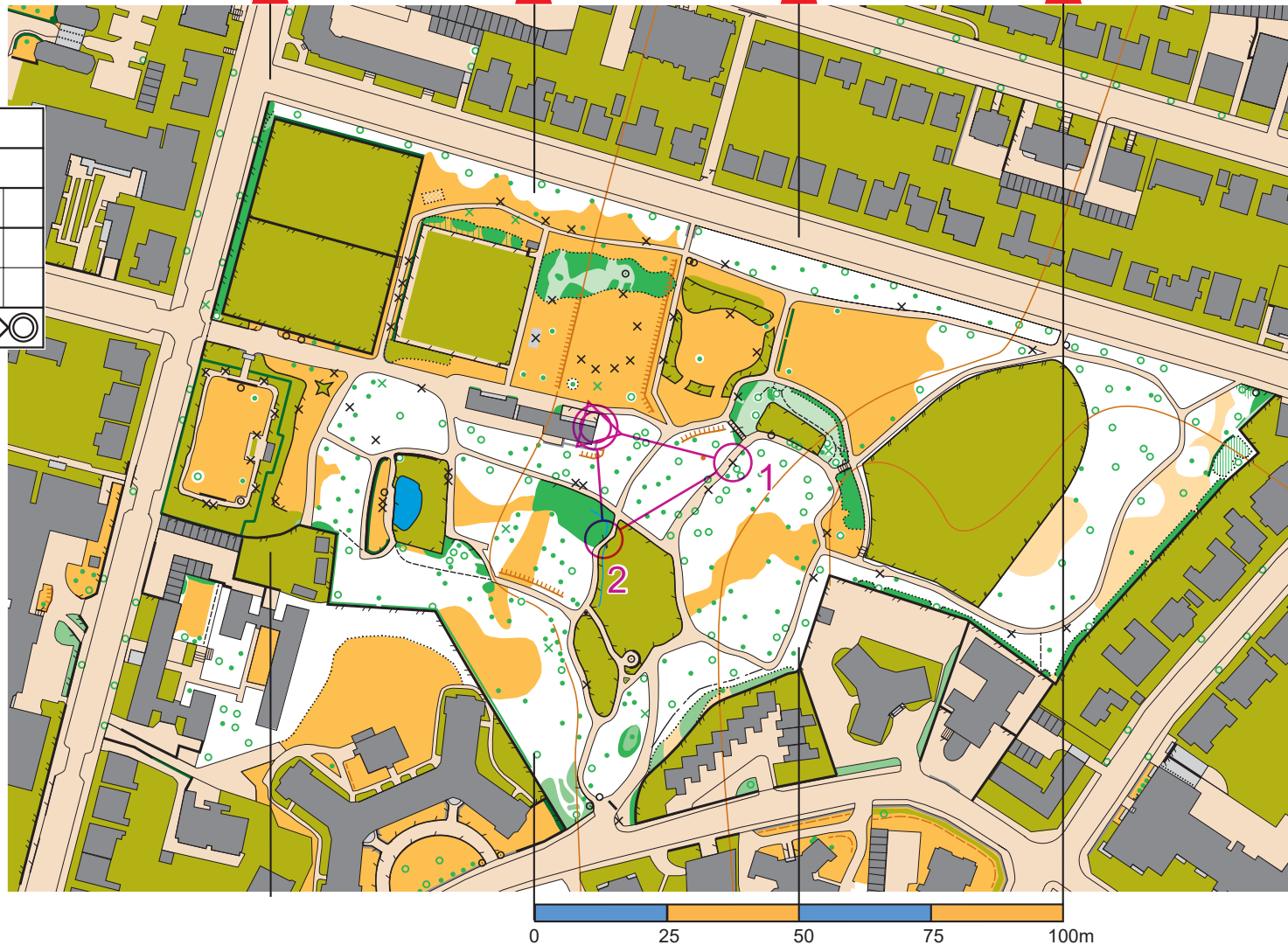

























St Ann's Well Gardens, Brighton





Scale 1:2,500

 **Park** 
Orienteering

St Ann's Well Gardens				
Point to Point 2	0.2 km			
				
1	54			
2	41			
	40 m			



- ### Legend
-  Woodland
 -  Woodland (slow)
 -  Vegetation (dense)
 -  Buildings
 -  Canopy
 -  Open land
 -  Roads
 -  Paved areas
 -  Private - no entry
 -  Fence
 -  High fence
 -  Wall
 -  High wall
 -  Hedge
 -  Vegetation boundary
 -  Earth bank
 -  Large tree
 -  Bush or small tree
 -  Bench
 -  Table
 -  Statue
 -  Bin
 -  Large plant pot

-  Start
-  Control
-  Finish
-  Sequence

0 25 50 75 100m



Cartography: Alexander Lines
Robert Lines
robert@lines.org.uk 07733 301608
Junior Orienteering: Southdowns Orienteers
www.southdowns-orienteers.org.uk