









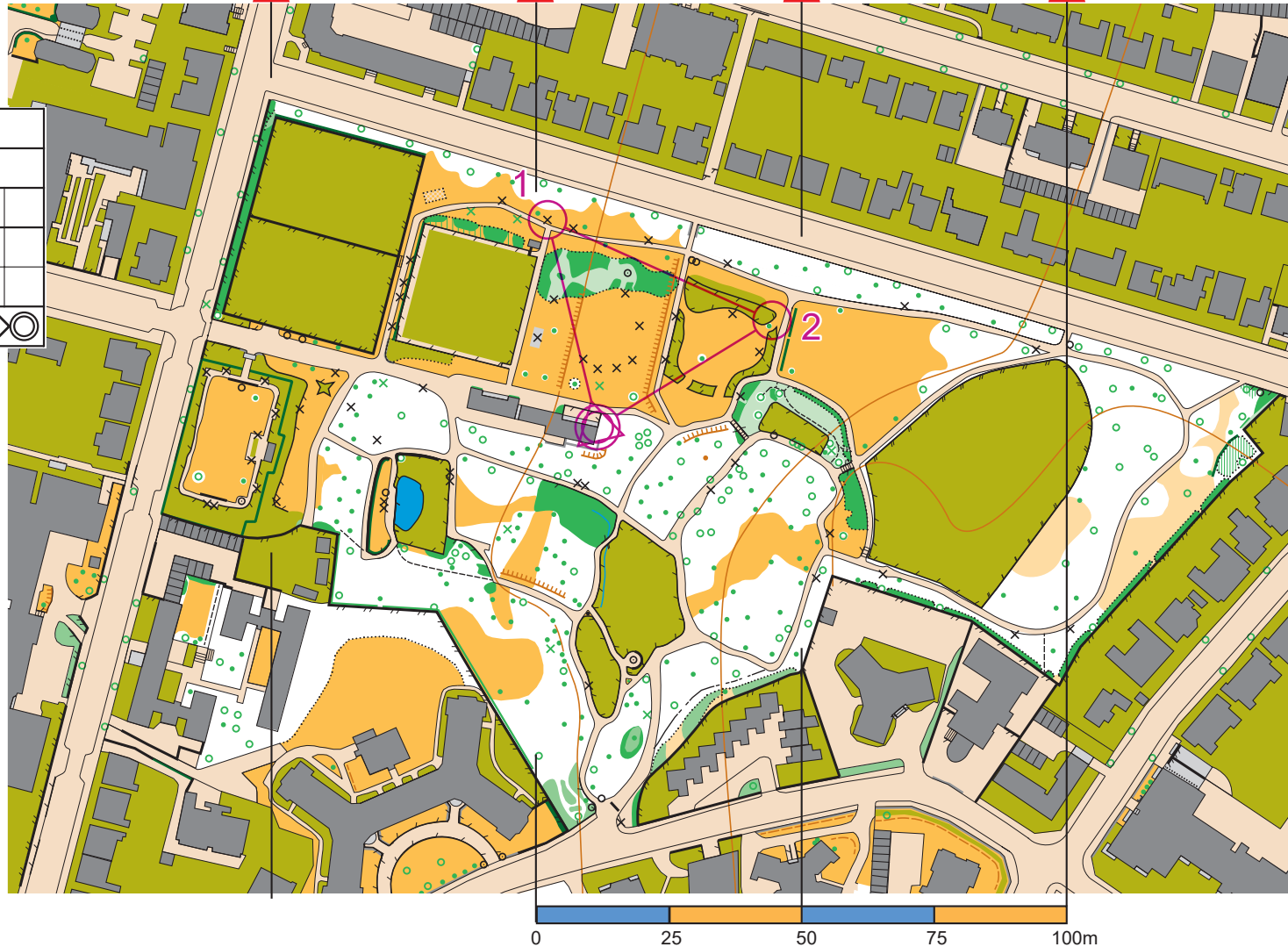


St Ann's Well Gardens, Brighton
























Scale 1:2,500





 **Park** 
Orienteering

St Ann's Well Gardens				
Point to Point 1	0.3 km			
				
1	34	X		
2	53			
	80 m			



Legend

-  Woodland
-  Woodland (slow)
-  Vegetation (dense)
-  Buildings
-  Canopy
-  Open land
-  Roads
-  Paved areas
-  Private - no entry
-  Fence
-  High fence
-  Wall
-  High wall
-  Hedge
-  Vegetation boundary
-  Earth bank
-  Large tree
-  Bush or small tree
-  Bench
-  Table
-  Statue
-  Bin
-  Large plant pot

-  Start
-  Control
-  Finish
-  Sequence

Cartography: Alexander Lines

Robert Lines

robert@lines.org.uk 07733 301608

Junior Orienteering: Southdowns Orienteers

www.southdowns-orienteers.org.uk

