










# Queen's Park, Brighton

























Scale 1:2,000





 **Park**   
**Orienteering**

Queens Park			
Point to Point 4		0.2 km	
			
1	45		
2	47		
		80 m	



## Legend

-  Woodland
-  Woodland (slow)
-  Undergrowth
-  Vegetation (dense)
-  Buildings
-  Canopy
-  Open land
-  Pond
-  Paved areas
-  Private - no entry
-  Fence
-  High fence
-  Wall
-  Small path
-  Hedge
-  Vegetation boundary
-  Earth bank
-  Large tree
-  Bush or small tree
-  Bench
-  Table
-  Playground Equip
-  Post
-  Large plant pot

-  Start
-  Control
-  Finish
-  Order no.



Cartography:

Alexander Lines and Robert Lines  
 robert@lines.org.uk 07733 301608  
 Based on Ordnance Survey mapping.  
 (c) Crown Copyright. Licence 100020999  
 Local club: Southdowns Orienteers