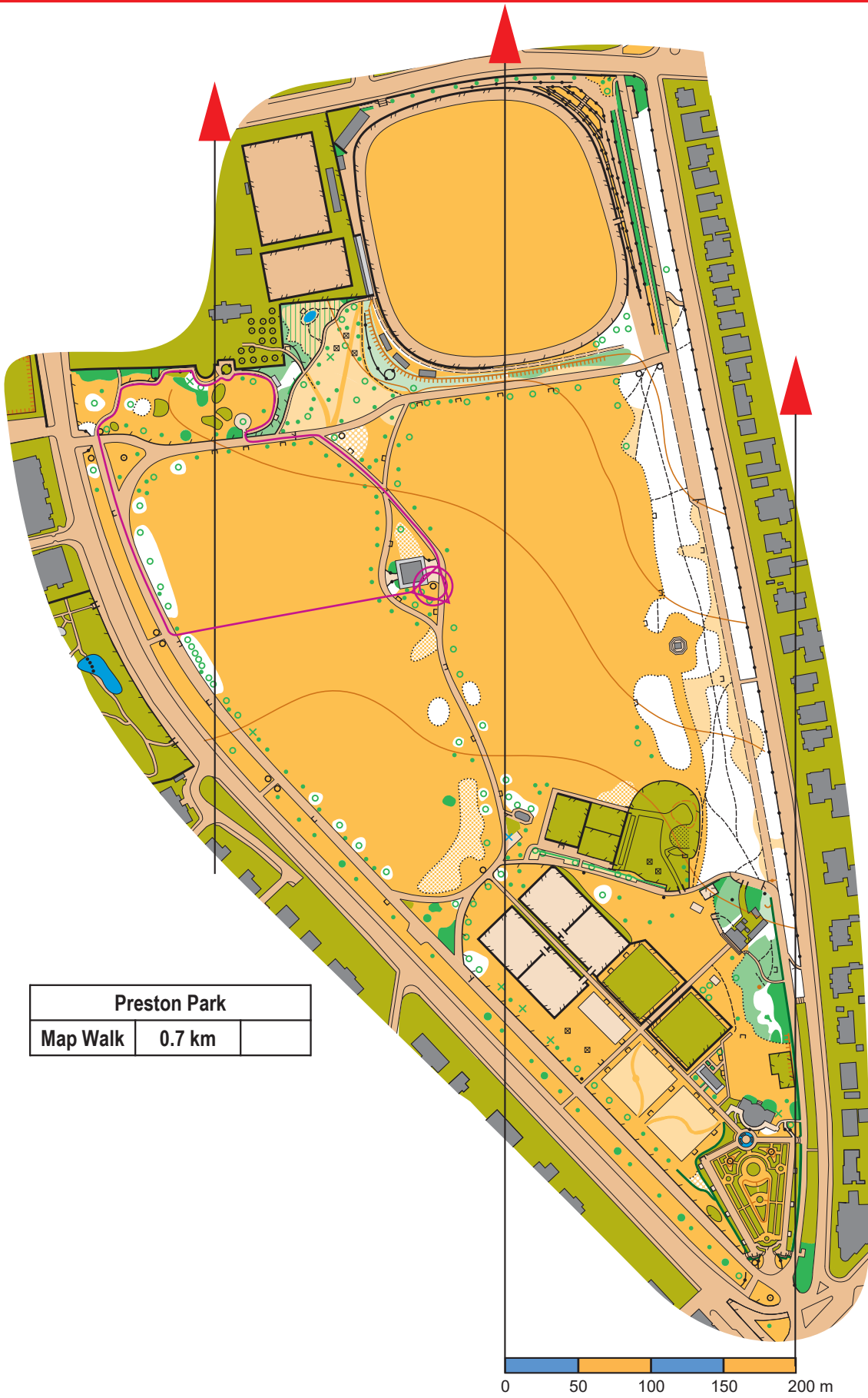

























Preston Park, Brighton Scale 1:4,000





Park **Orienteering**



Legend

-  Woodland
-  Woodland (slow)
-  Vegetation (dense)
-  Buildings
-  Canopy
-  Open land
-  Roads
-  Paved areas
-  Private - no entry

-  Fence
-  High fence
-  Wall
-  High wall
-  Hedge
-  Vegetation boundary
-  Earth bank
-  Large tree
-  Bush or small tree
-  Bench
-  Table
-  Rock
-  Post or bin
-  Large plant pot

-  Start
-  Control
-  Finish
-  Order no.

Cartography: Robert Lines
 Alexander Lines
 robert@lines.org.uk 07733 301608
 Junior Orienteering: Southdowns Orienteers
 www.southdowns-orienteers.org.uk

Preston Park	
Map Walk	0.7 km

