










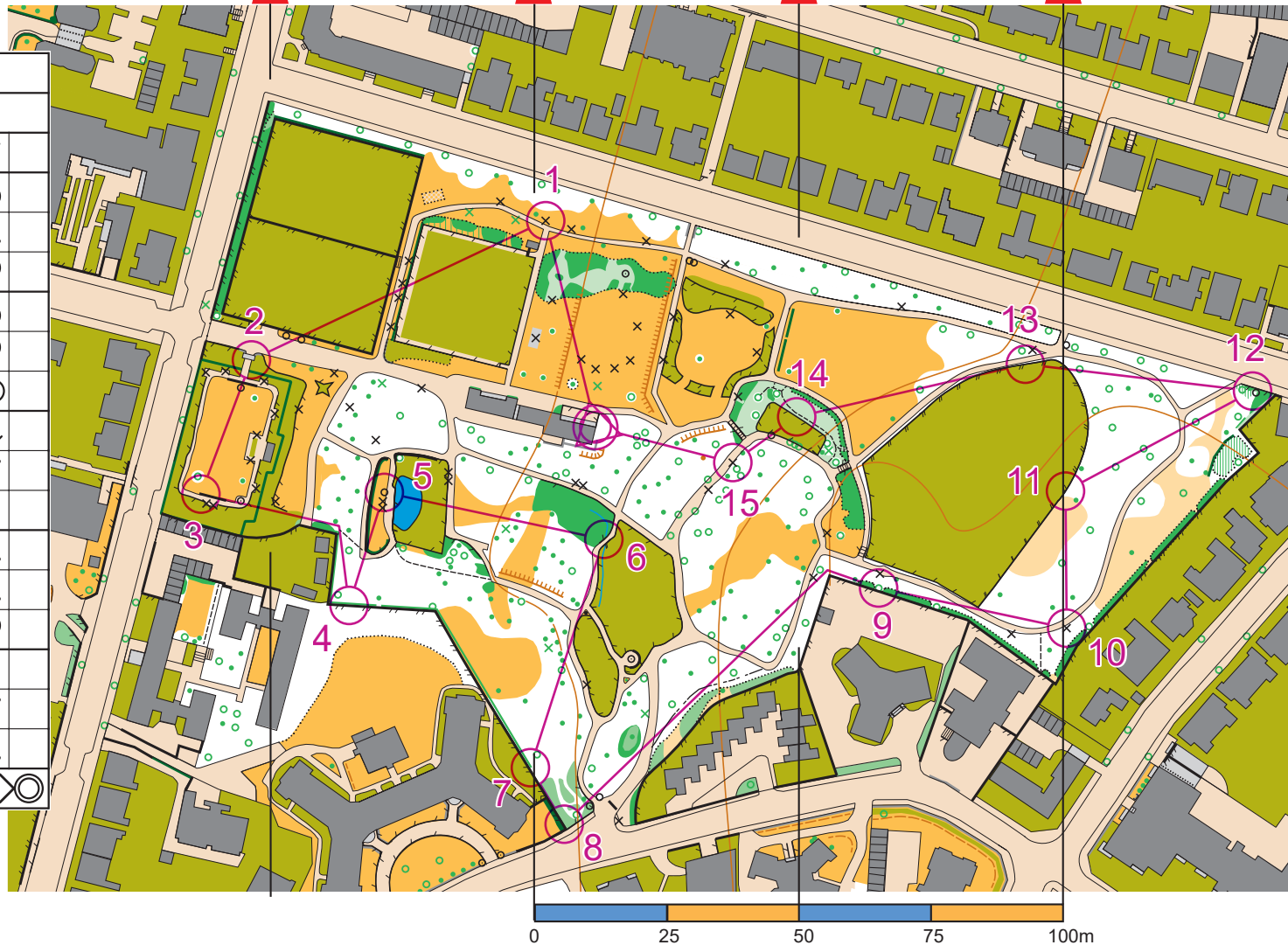
# St Ann's Well Gardens, Brighton

Scale 1:2,500

 **Park**   
**Orienteering**





St Ann's Well Gardens				
Course 9	1.4 km			
1	34	×		○
2	35	Π		○
3	32			○
4	39			○
5	40	○		○
6	41			○
7	55			○
8	38			○
9	47	↑		○
10	48	×		○
11	46			○
12	49	○		○
13	50	⊥		○
14	52			○
15	54	×		○

 50 m 



### Legend

- Woodland
- Woodland (slow)
- Vegetation (dense)
- Buildings
- Canopy
- Open land
- Roads
- Paved areas
- Private - no entry
- Fence
- High fence
- Wall
- High wall
- Hedge
- Vegetation boundary
- Earth bank
- Large tree
- Bush or small tree
- Bench
- Table
- Statue
- Bin
- Large plant pot

 Start  Control  
 Finish  Sequence

Cartography: Alexander Lines  
 Robert Lines  
 robert@lines.org.uk 07733 301608

Junior Orienteering: Southdowns Orienteers  
 www.southdowns-orienteers.org.uk

