




































Queen's Park, Brighton

























Scale 1:2,000





 **Park** 
Orienteering

Queens Park				
Course 9		1.3 km		
				
1	54			
2	46			
3	47			
4	48			
5	51			
6	52			
7	43			
8	33			
9	42			
10	38			
11	49			
12	35			
13	36			
14	53			
15	31			
16	55			
		40 m		



Legend

-  Woodland
-  Woodland (slow)
-  Undergrowth
-  Vegetation (dense)
-  Buildings
-  Canopy
-  Open land
-  Pond
-  Paved areas
-  Private - no entry
-  Fence
-  High fence
-  Wall
-  Small path
-  Hedge
-  Vegetation boundary
-  Earth bank
-  Large tree
-  Bush or small tree
-  Bench
-  Table
-  Playground Equip
-  Post
-  Large plant pot

-  Start
-  Control
-  Finish
-  Order no.



Cartography:

Alexander Lines and Robert Lines
 robert@lines.org.uk 07733 301608
 Based on Ordnance Survey mapping.
 (c) Crown Copyright. Licence 100020999
 Local club: Southdowns Orienteers