
































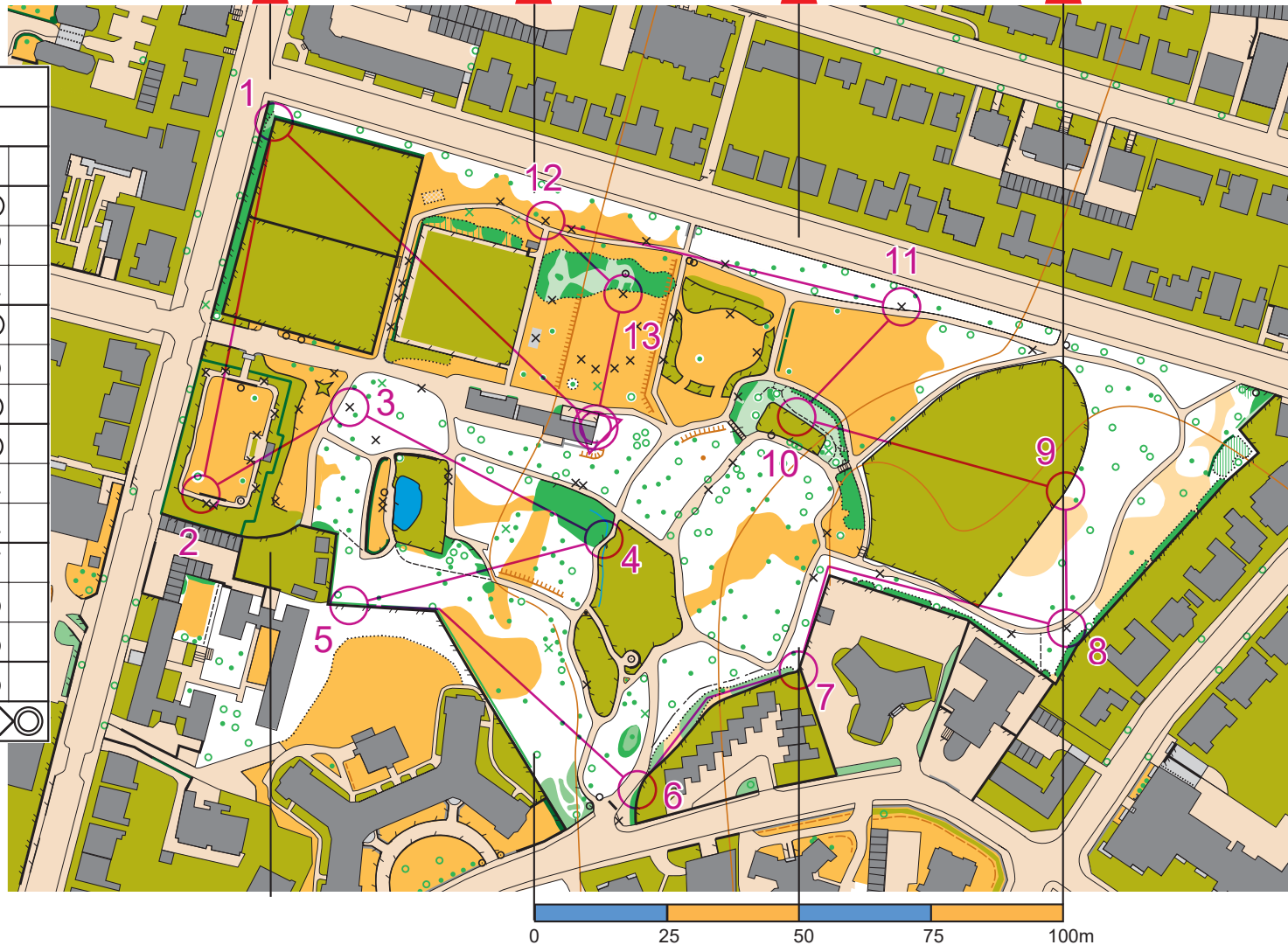


St Ann's Well Gardens, Brighton
























Scale 1:2,500





 **Park** 
Orienteering

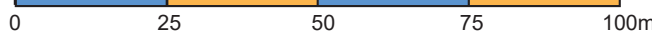
St Ann's Well Gardens				
Course 8	1.4 km			
				
1 31	→			
2 32				
3 37				
4 41				
5 39				
6 44				
7 45				
8 48				
9 46				
10 52				
11 51				
12 34				
13 43				
	50 m			



Legend

-  Woodland
-  Woodland (slow)
-  Vegetation (dense)
-  Buildings
-  Canopy
-  Open land
-  Roads
-  Paved areas
-  Private - no entry
-  Fence
-  High fence
-  Wall
-  High wall
-  Hedge
-  Vegetation boundary
-  Earth bank
-  Large tree
-  Bush or small tree
-  Bench
-  Table
-  Statue
-  Bin
-  Large plant pot

-  Start
-  Control
-  Finish
-  Sequence



Cartography: Alexander Lines
Robert Lines
robert@lines.org.uk 07733 301608
Junior Orienteering: Southdowns Orienteers
www.southdowns-orienteers.org.uk