




































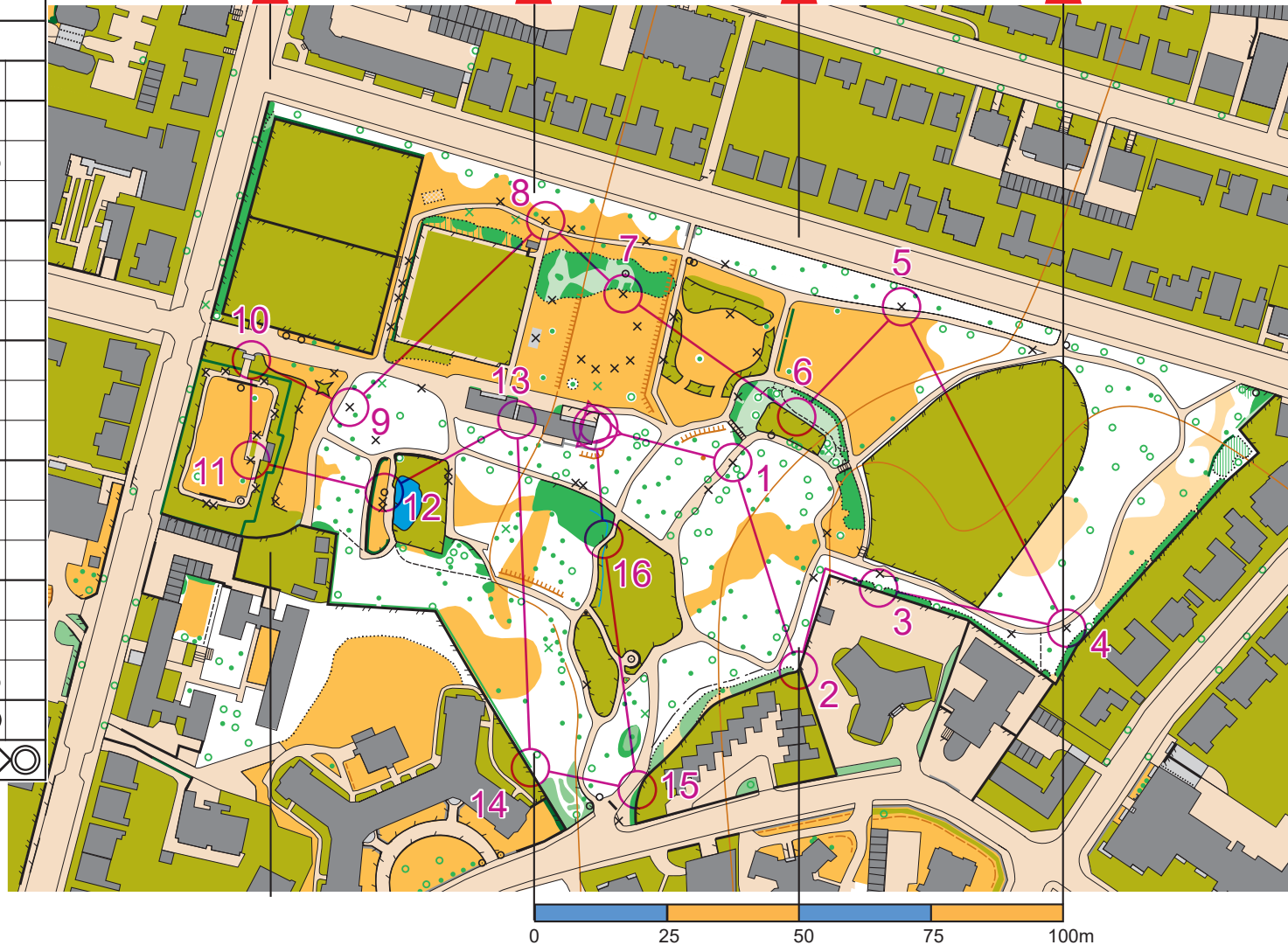


# St Ann's Well Gardens, Brighton
























Scale 1:2,500





 **Park**   
**Orienteering**

St Ann's Well Gardens				
Course 7		1.2 km		
				
1	54			
2	45			
3	47			
4	48			
5	51			
6	52			
7	43			
8	34			
9	37			
10	35			
11	33			
12	40			
13	36			
14	55			
15	44			
16	41			
			40 m	



### Legend

-  Woodland
-  Woodland (slow)
-  Vegetation (dense)
-  Buildings
-  Canopy
-  Open land
-  Roads
-  Paved areas
-  Private - no entry
-  Fence
-  High fence
-  Wall
-  High wall
-  Hedge
-  Vegetation boundary
-  Earth bank
-  Large tree
-  Bush or small tree
-  Bench
-  Table
-  Statue
-  Bin
-  Large plant pot

-  Start
-  Control
-  Finish
-  Sequence

Cartography: Alexander Lines  
Robert Lines  
robert@lines.org.uk 07733 301608  
Junior Orienteering: Southdowns Orienteers  
www.southdowns-orienteers.org.uk

