









Queen's Park, Brighton

Scale 1:2,000

























 **Park** 
Orienteering




Queens Park				
Course 6		1.0 km		
				
1	53	X		○
2	39			○
3	36			○
4	40	X		○
5	54			○
6	49	X		○
7	44	X		○
8	33			○
9	51	X		○
10	52	X		○
11	32	X		○
12	47	○		○
13	45			○
14	55	X		○

 40 m



Legend

-  Woodland
-  Woodland (slow)
-  Undergrowth
-  Vegetation (dense)
-  Buildings
-  Canopy
-  Open land
-  Pond
-  Paved areas
-  Private - no entry
-  Fence
-  High fence
-  Wall
-  Small path
-  Hedge
-  Vegetation boundary
-  Earth bank
-  Large tree
-  Bush or small tree
-  Bench
-  Table
-  Playground Equip
-  Post
-  Large plant pot

-  Start
-  Control
-  Finish
- 5** Order no.



Cartography:

Alexander Lines and Robert Lines
robert@lines.org.uk 07733 301608

Based on Ordnance Survey mapping.

(c) Crown Copyright. Licence 100020999

Local club: Southdowns Orienteers