





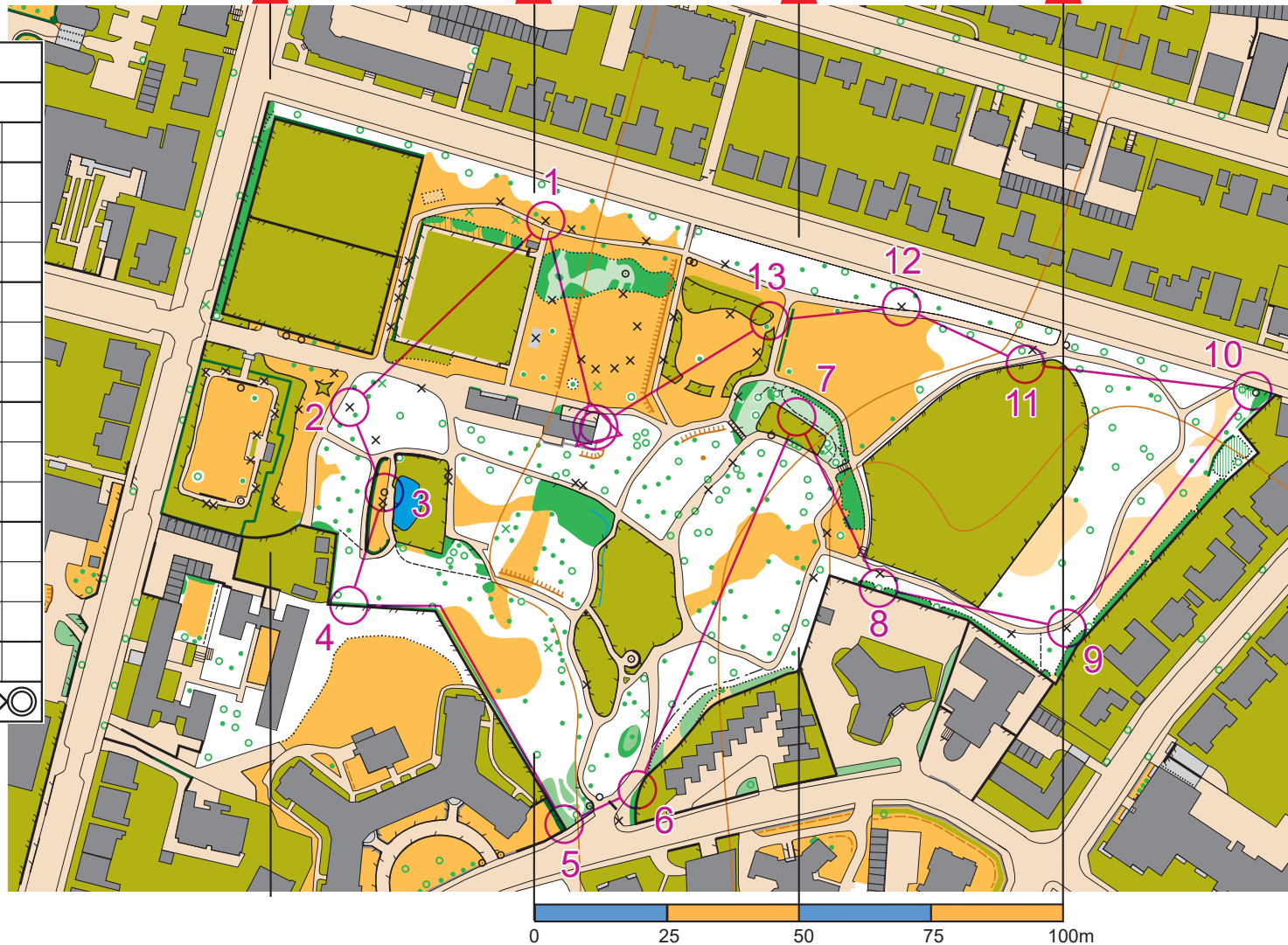
St Ann's Well Gardens, Brighton
























Scale 1:2,500





 **Park** 
Orienteering

St Ann's Well Gardens				
Course 4	1.1 km			
				
1	34	×		○
2	37	×		○
3	40	○		○
4	39	↗		○
5	38	↖		○
6	44	↗		○
7	52	↗		○
8	47	⬆		○
9	48	×		○
10	49	○		○
11	50	⊥		○
12	51	×		○
13	53	↗		○

 80 m



- ### Legend
-  Woodland
 -  Woodland (slow)
 -  Vegetation (dense)
 -  Buildings
 -  Canopy
 -  Open land
 -  Roads
 -  Paved areas
 -  Private - no entry
 -  Fence
 -  High fence
 -  Wall
 -  High wall
 -  Hedge
 -  Vegetation boundary
 -  Earth bank
 -  Large tree
 -  Bush or small tree
 -  Bench
 -  Table
 -  Statue
 -  Bin
 -  Large plant pot

-  Start
-  Control
-  Finish
-  Sequence

Cartography: Alexander Lines
Robert Lines
robert@lines.org.uk 07733 301608

Junior Orienteering: Southdowns Orienteers
www.southdowns-orienteers.org.uk

