










# Queen's Park, Brighton

Scale 1:2,000

























 **Park**   
**Orienteering**





Queens Park				
Course 3		0.7 km		
				
1	55	X		○
2	45			○
3	46	X		○
4	49	X		○
5	44	X		○
6	34			○
7	35	X		○
8	36			○
9	39			○
10	40	X		○
11	37			○

 50 m 



## Legend

-  Woodland
-  Woodland (slow)
-  Undergrowth
-  Vegetation (dense)
-  Buildings
-  Canopy
-  Open land
-  Pond
-  Paved areas
-  Private - no entry
-  Fence
-  High fence
-  Wall
-  Small path
-  Hedge
-  Vegetation boundary
-  Earth bank
-  Large tree
-  Bush or small tree
-  Bench
-  Table
-  Playground Equip
-  Post
-  Large plant pot

-  Start
-  Control
-  Finish
-  Order no.



Cartography:

Alexander Lines and Robert Lines  
robert@lines.org.uk 07733 301608

Based on Ordnance Survey mapping.

(c) Crown Copyright. Licence 100020999

Local club: Southdowns Orienteers