






























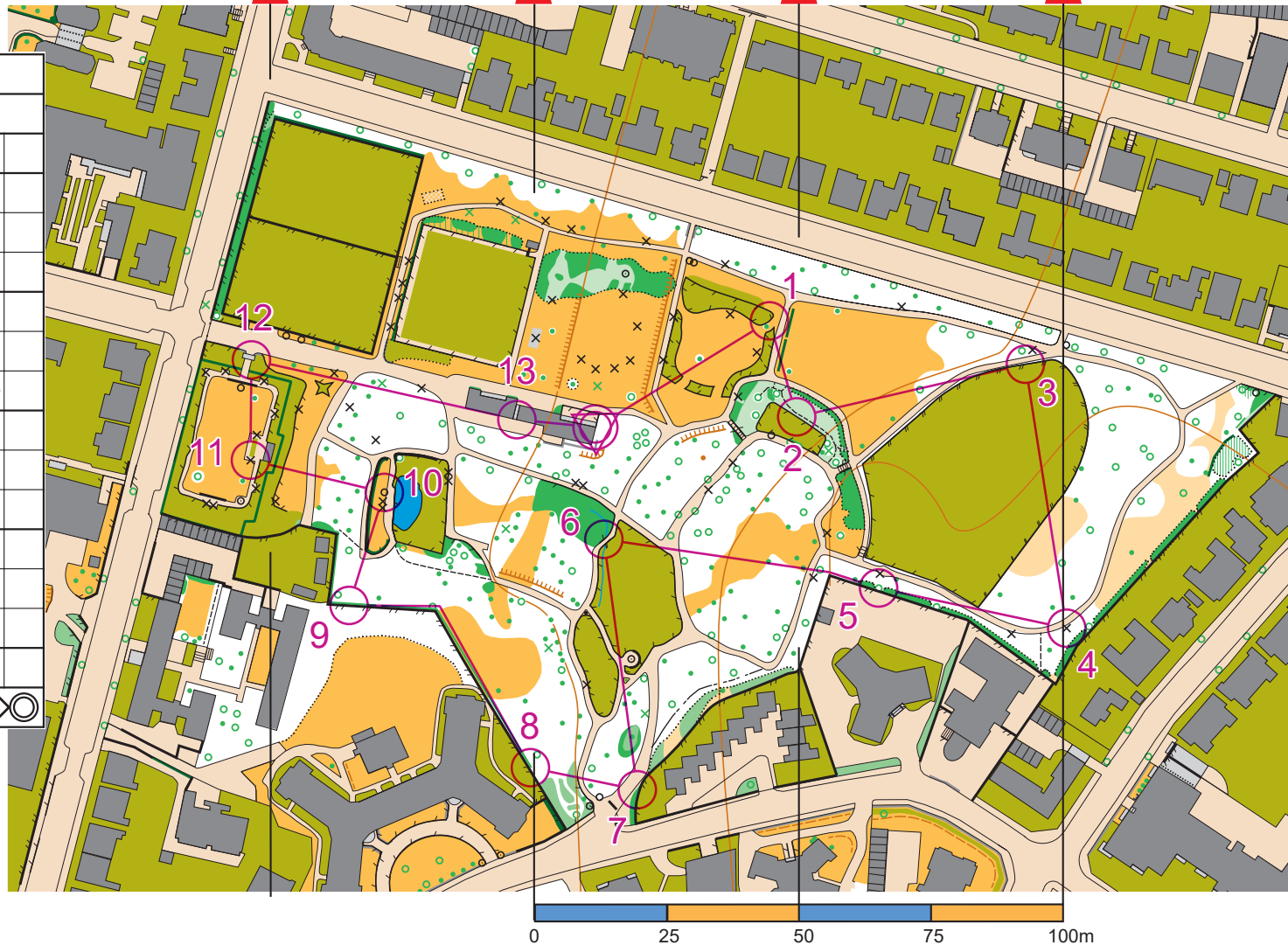

























# St Ann's Well Gardens, Brighton





Scale 1:2,500

 **Park**   
**Orienteering**

St Ann's Well Gardens				
Course 3		1.0 km		
				
1	53			
2	52			
3	50			
4	48			
5	47			
6	41			
7	44			
8	55			
9	39			
10	40			
11	33			
12	35			
13	36			
	30 m			



- ### Legend
-  Woodland
  -  Woodland (slow)
  -  Vegetation (dense)
  -  Buildings
  -  Canopy
  -  Open land
  -  Roads
  -  Paved areas
  -  Private - no entry
  -  Fence
  -  High fence
  -  Wall
  -  High wall
  -  Hedge
  -  Vegetation boundary
  -  Earth bank
  -  Large tree
  -  Bush or small tree
  -  Bench
  -  Table
  -  Statue
  -  Bin
  -  Large plant pot

-  Start
-  Control
-  Finish
-  Sequence

Cartography: Alexander Lines  
Robert Lines  
robert@lines.org.uk 07733 301608

Junior Orienteering: Southdowns Orienteers  
www.southdowns-orienteers.org.uk

