

























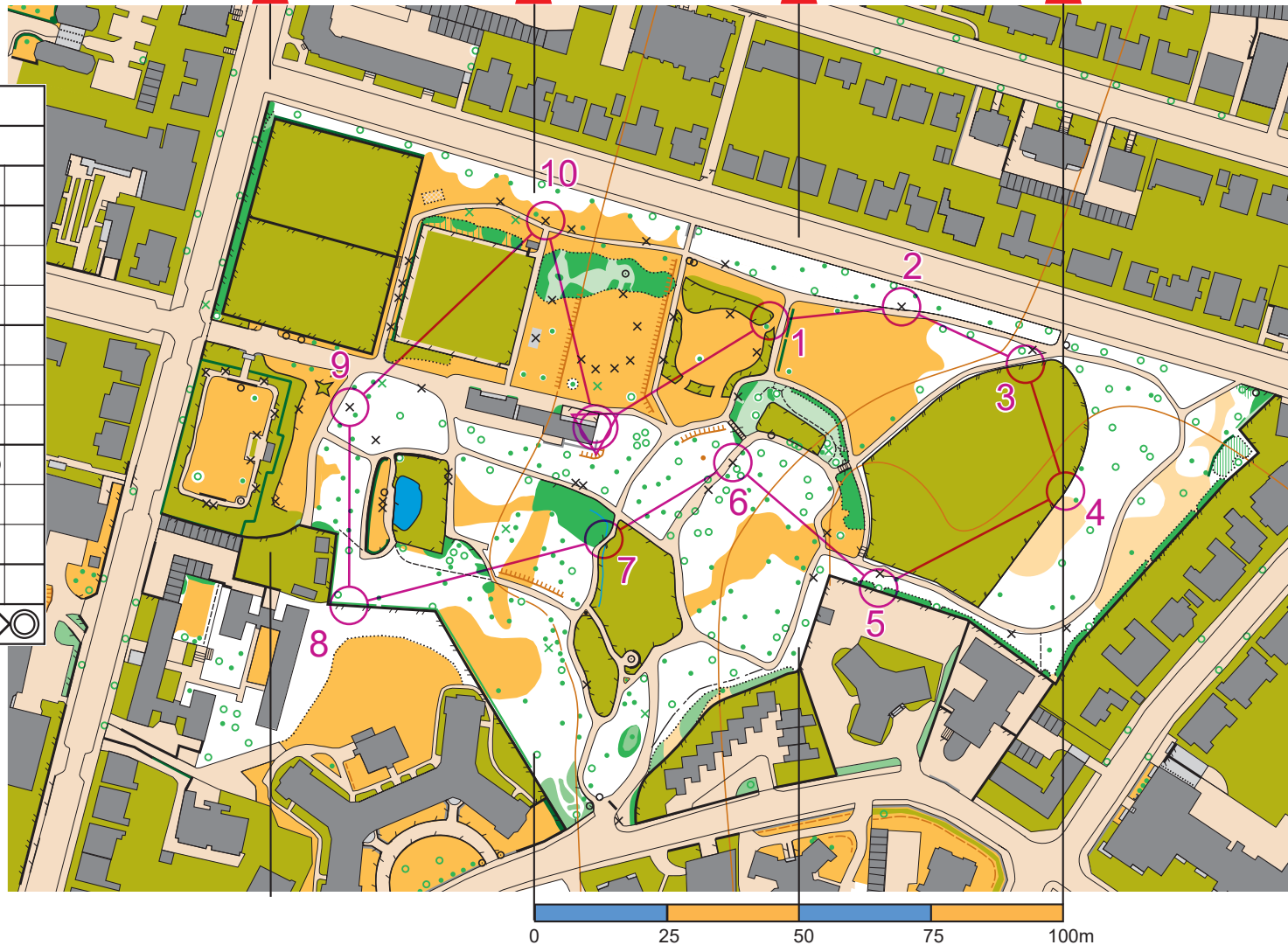


# St Ann's Well Gardens, Brighton
























Scale 1:2,500





 **Park**   
**Orienteering**

St Ann's Well Gardens			
Course 2	0.8 km		
			
1	53		
2	51		
3	50		
4	46		
5	47		
6	54		
7	41		
8	39		
9	37		
10	34		
	80 m		



## Legend

-  Woodland
-  Woodland (slow)
-  Vegetation (dense)
-  Buildings
-  Canopy
-  Open land
-  Roads
-  Paved areas
-  Private - no entry
-  Fence
-  High fence
-  Wall
-  High wall
-  Hedge
-  Vegetation boundary
-  Earth bank
-  Large tree
-  Bush or small tree
-  Bench
-  Table
-  Statue
-  Bin
-  Large plant pot

-  Start
-  Control
-  Finish
-  Sequence

Cartography: Alexander Lines  
Robert Lines  
robert@lines.org.uk 07733 301608  
Junior Orienteering: Southdowns Orienteers  
www.southdowns-orienteers.org.uk

