









Queen's Park, Brighton

























Scale 1:2,000





 **Park** 
Orienteering

Queens Park				
Course 2		0.6 km		
				
1	55	X		○
2	47	○		○
3	46	X		○
4	54			○
5	34			○
6	35	X		○
7	36			○
8	53	X		○
	70 m			



Legend

-  Woodland
-  Woodland (slow)
-  Undergrowth
-  Vegetation (dense)
-  Buildings
-  Canopy
-  Open land
-  Pond
-  Paved areas
-  Private - no entry
-  Fence
-  High fence
-  Wall
-  Small path
-  Hedge
-  Vegetation boundary
-  Earth bank
-  Large tree
-  Bush or small tree
-  Bench
-  Table
-  Playground Equip
-  Post
-  Large plant pot

-  Start
-  Control
-  Finish
-  Order no.



Cartography:

Alexander Lines and Robert Lines
 robert@lines.org.uk 07733 301608

Based on Ordnance Survey mapping.

(c) Crown Copyright. Licence 100020999

Local club: Southdowns Orienteers