










































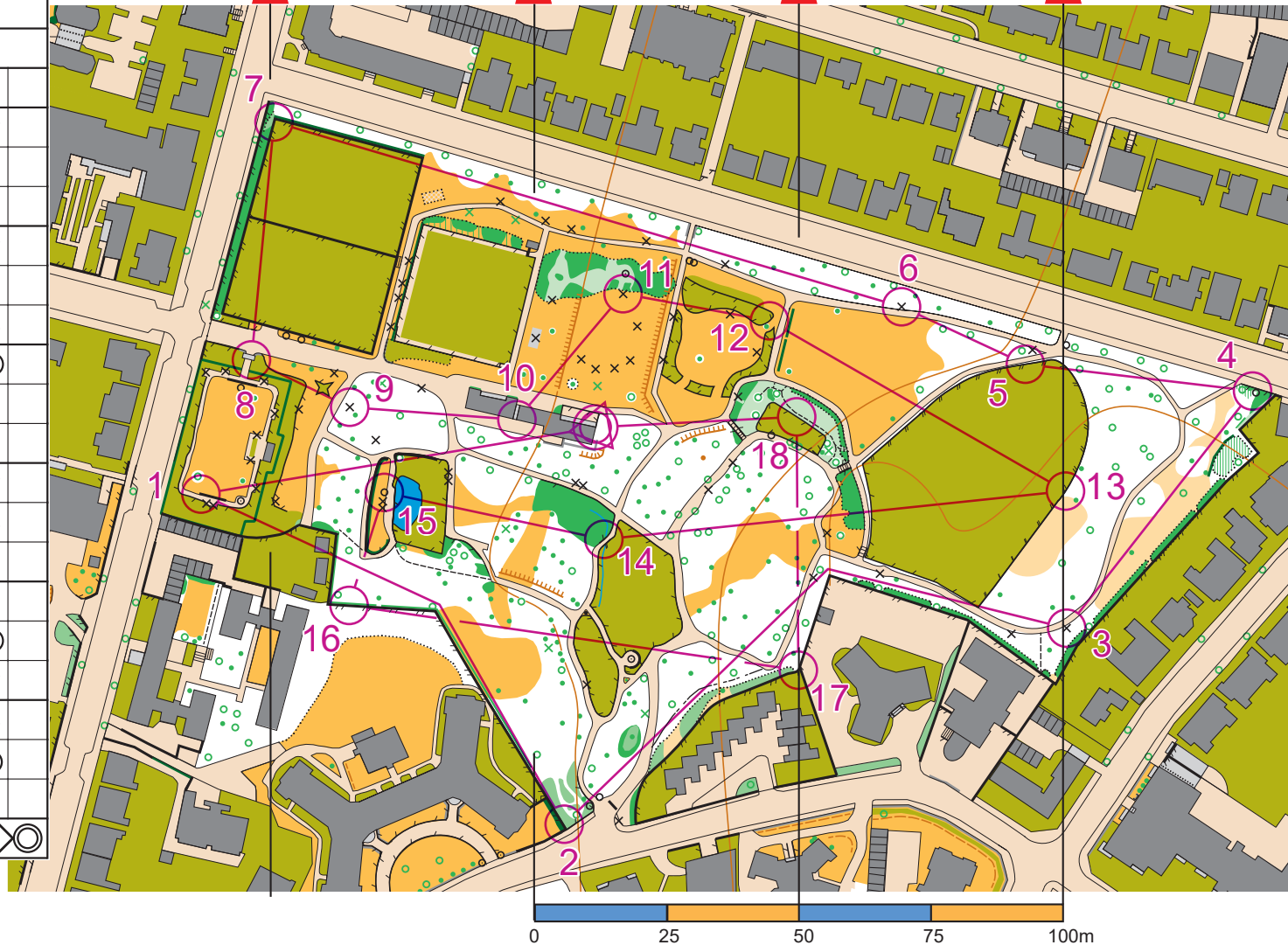
# St Ann's Well Gardens, Brighton

Scale 1:2,500
























 **Park**   
**Orienteering**





St Ann's Well Gardens				
Course 12	2.2 km			
				
1	32			
2	38			
3	48			
4	49			
5	50			
6	51			
7	31			
8	35			
9	37			
10	36			
11	43			
12	53			
13	46			
14	41			
15	40			
16	39			
17	45			
18	52			

 80 m 



## Legend

-  Woodland
-  Woodland (slow)
-  Vegetation (dense)
-  Buildings
-  Canopy
-  Open land
-  Roads
-  Paved areas
-  Private - no entry
-  Fence
-  High fence
-  Wall
-  High wall
-  Hedge
-  Vegetation boundary
-  Earth bank
-  Large tree
-  Bush or small tree
-  Bench
-  Table
-  Statue
-  Bin
-  Large plant pot

-  Start
-  Control
-  Finish
-  Sequence

Cartography: Alexander Lines  
Robert Lines  
robert@lines.org.uk 07733 301608  
Junior Orienteering: Southdowns Orienteers  
www.southdowns-orienteers.org.uk

