













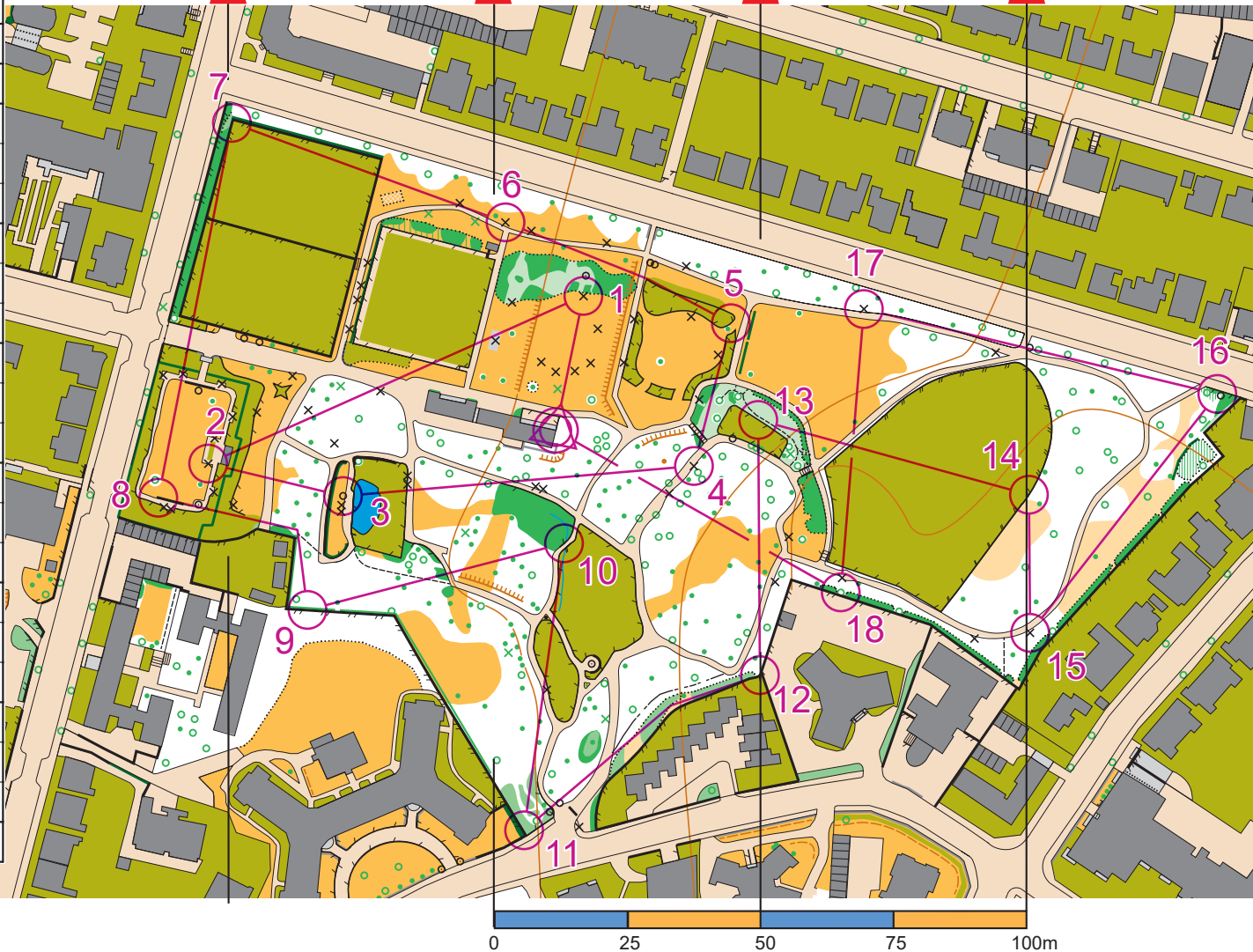


St Ann's Well Gardens, Brighton

Scale 1:2,500




 **Park** 
Orienteering

St Ann's Well Gardens				
Course 11	1.9 km			
				
1 43	×			○
2 33	×			○
3 40	○			○
4 54	×			○
5 53				○
6 34	×			○
7 31	→ 			○
8 32				○
9 39				○
10 41				○
11 38	↖ 			○
12 45				○
13 52				○
14 46				○
15 48	×			○
16 49	○			○
17 51	×			○
18 47	↑ 			○
	120 m			



Legend

- Woodland
- Woodland (slow)
- Vegetation (dense)
- Buildings
- Canopy
- Open land
- Roads
- Paved areas
- Private - no entry
- Fence
- High fence
- Wall
- High wall
- Hedge
- Vegetation boundary
- Earth bank
- Large tree
- Bush or small tree
- Bench
- Table
- Statue
- Bin
- Large plant pot

-  Start
-  Control
-  Finish
- 5** Sequence

Cartography: Alexander Lines
Robert Lines
robert@lines.org.uk 07733 301608
Junior Orienteering: Southdowns Orienteers
www.southdowns-orienteers.org.uk

