










Queen's Park, Brighton

























Scale 1:2,000




 **Park** 
Orienteering

| Queens Park | | | | |
|--|----|---|------|---|
| Course 11 | | 1.5 km | | |
|  | |  | |  |
| 1 | 40 | X | | ○ |
| 2 | 34 |  | | ○ |
| 3 | 49 | X | | ○ |
| 4 | 42 |  | | ○ |
| 5 | 43 | ○ | | ○ |
| 6 | 52 | X | | ○ |
| 7 | 51 | X | | ○ |
| 8 | 48 |  | | ○ |
| 9 | 54 |  | | ○ |
| 10 | 55 | X | | ○ |
| 11 | 47 | ○ | | ○ |
| 12 | 41 |  | | ○ |
| 13 | 53 | X | | ○ |
| | |  | 70 m | |



Legend

-  Woodland
-  Woodland (slow)
-  Undergrowth
-  Vegetation (dense)
-  Buildings
-  Canopy
-  Open land
-  Pond
-  Paved areas
-  Private - no entry
-  Fence
-  High fence
-  Wall
-  Small path
-  Hedge
-  Vegetation boundary
-  Earth bank
-  Large tree
-  Bush or small tree
-  Bench
-  Table
-  Playground Equip
-  Post
-  Large plant pot

-  Start
-  Control
-  Finish
- 5** Order no.



Cartography:

Alexander Lines and Robert Lines
robert@lines.org.uk 07733 301608

Based on Ordnance Survey mapping.

(c) Crown Copyright. Licence 100020999

Local club: Southdowns Orienteers