






























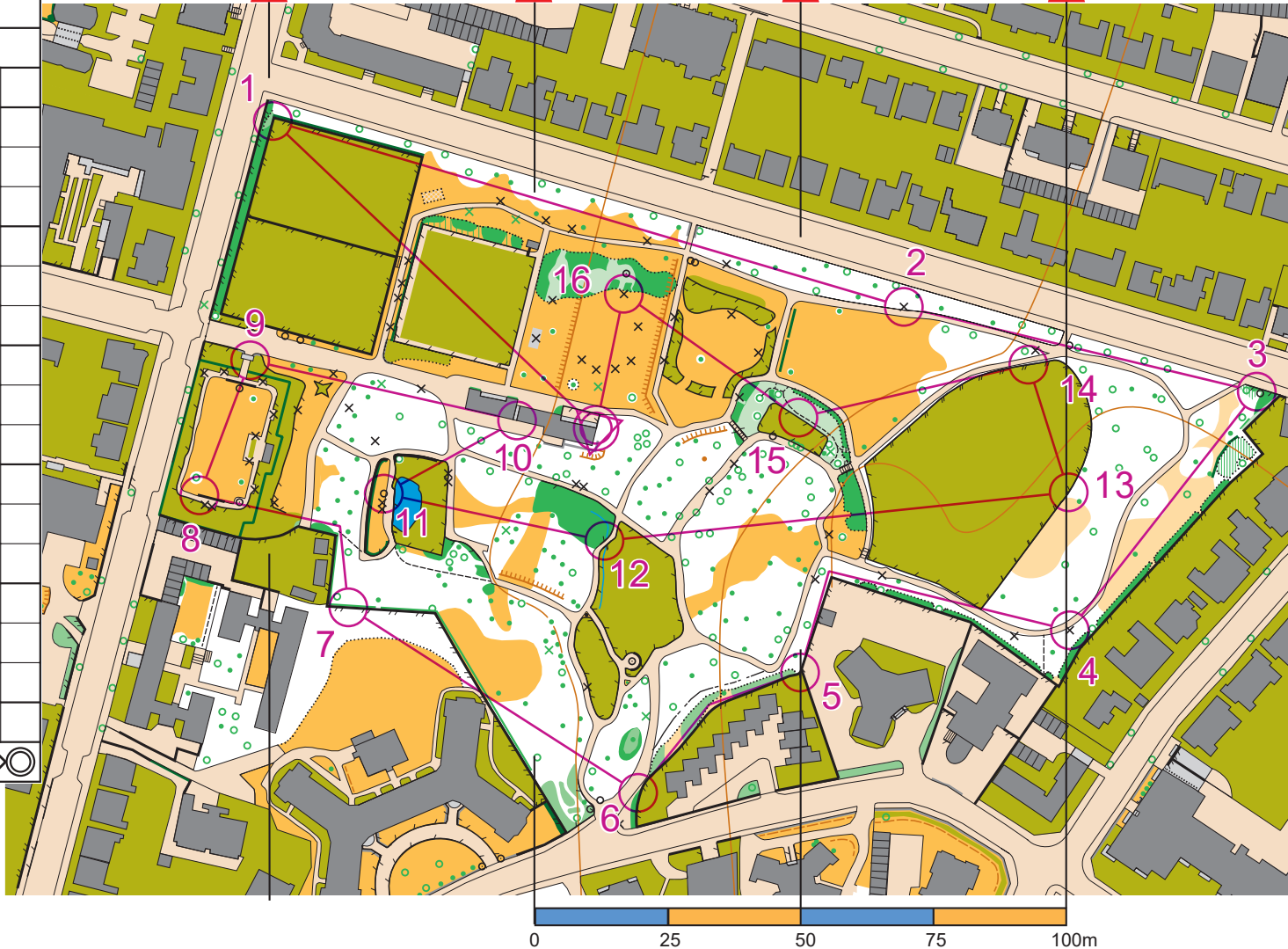
St Ann's Well Gardens, Brighton

Scale 1:2,500
























 **Park** 
Orienteering





St Ann's Well Gardens					
Course 10	1.8 km				
					
1	31	→			
2	51	×			
3	49	○			
4	48	×			
5	45				
6	44				
7	39				
8	32				
9	35	⊥			
10	36	■			
11	40	○			
12	41				
13	46				
14	50	⊥			
15	52				
16	43	×			

 50 m 



Legend

-  Woodland
-  Woodland (slow)
-  Vegetation (dense)
-  Buildings
-  Canopy
-  Open land
-  Roads
-  Paved areas
-  Private - no entry
-  Fence
-  High fence
-  Wall
-  High wall
-  Hedge
-  Vegetation boundary
-  Earth bank
-  Large tree
-  Bush or small tree
-  Bench
-  Table
-  Statue
-  Bin
-  Large plant pot

-  Start
-  Control
-  Finish
-  Sequence

Cartography: Alexander Lines
Robert Lines
robert@lines.org.uk 07733 301608
Junior Orienteering: Southdowns Orienteers
www.southdowns-orienteers.org.uk

