



































# Queen's Park, Brighton

























Scale 1:2,000




 **Park**   
**Orienteering**

Queens Park				
Course 10	1.4 km			
				
1	55			
2	41			
3	53			
4	35			
5	46			
6	34			
7	44			
8	42			
9	33			
10	43			
11	49			
12	32			
13	47			
14	45			
	60 m			



## Legend

-  Woodland
-  Woodland (slow)
-  Undergrowth
-  Vegetation (dense)
-  Buildings
-  Canopy
-  Open land
-  Pond
-  Paved areas
-  Private - no entry
-  Fence
-  High fence
-  Wall
-  Small path
-  Hedge
-  Vegetation boundary
-  Earth bank
-  Large tree
-  Bush or small tree
-  Bench
-  Table
-  Playground Equip
-  Post
-  Large plant pot

-  Start
-  Control
-  Finish
- 5** Order no.



Cartography:

Alexander Lines and Robert Lines  
 robert@lines.org.uk 07733 301608

Based on Ordnance Survey mapping.

(c) Crown Copyright. Licence 100020999

Local club: Southdowns Orienteers