






















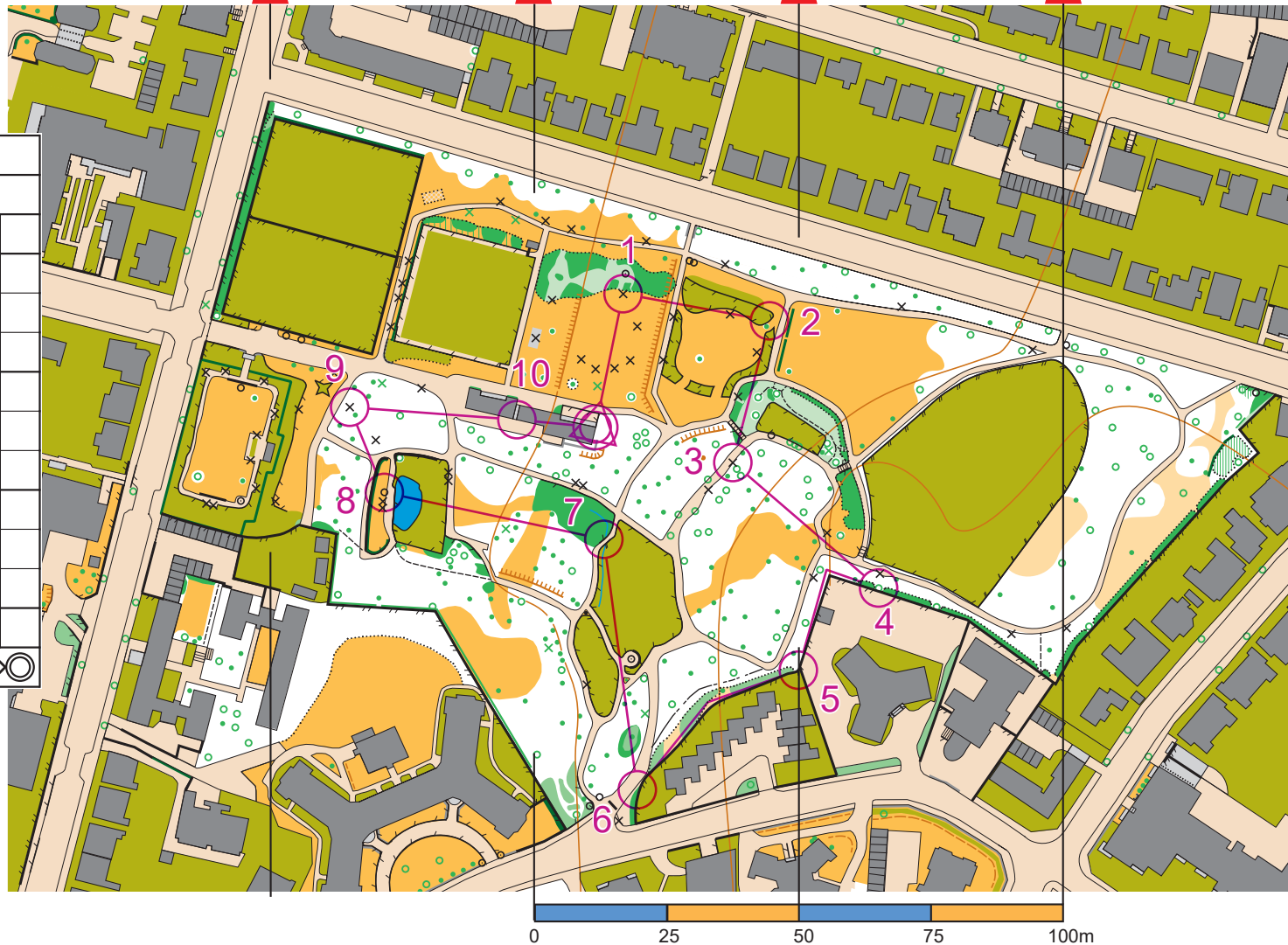


St Ann's Well Gardens, Brighton
























Scale 1:2,500





 **Park** 
Orienteering

| St Ann's Well Gardens | | | | |
|---|--------|---|--|---|
| Course 1 | 0.7 km | | | |
|  | |  | |  |
| 1 | 43 |  | |  |
| 2 | 53 |  | |  |
| 3 | 54 |  | |  |
| 4 | 47 |  | | |
| 5 | 45 |  | |  |
| 6 | 44 |  | |  |
| 7 | 41 |  | |  |
| 8 | 40 |  | |  |
| 9 | 37 |  | |  |
| 10 | 36 |  | |  |
|  | | 30 m | | |



Legend

-  Woodland
-  Woodland (slow)
-  Vegetation (dense)
-  Buildings
-  Canopy
-  Open land
-  Roads
-  Paved areas
-  Private - no entry
-  Fence
-  High fence
-  Wall
-  High wall
-  Hedge
-  Vegetation boundary
-  Earth bank
-  Large tree
-  Bush or small tree
-  Bench
-  Table
-  Statue
-  Bin
-  Large plant pot

-  Start
-  Control
-  Finish
-  Sequence

Cartography: Alexander Lines
Robert Lines
robert@lines.org.uk 07733 301608
Junior Orienteering: Southdowns Orienteers
www.southdowns-orienteers.org.uk

