





















Queen's Park, Brighton

Scale 1:2,000

























 **Park** 
Orienteering





Queens Park				
Course 1		0.4 km		
				
1	37			
2	53			
3	39			
4	35			
5	40			
6	54			
7	45			
8	55			
				

40 m



Legend

-  Woodland
-  Woodland (slow)
-  Undergrowth
-  Vegetation (dense)
-  Buildings
-  Canopy
-  Open land
-  Pond
-  Paved areas
-  Private - no entry
-  Fence
-  High fence
-  Wall
-  Small path
-  Hedge
-  Vegetation boundary
-  Earth bank
-  Large tree
-  Bush or small tree
-  Bench
-  Table
-  Playground Equip
-  Post
-  Large plant pot

-  Start
-  Control
-  Finish
-  Order no.



Cartography:

Alexander Lines and Robert Lines
 robert@lines.org.uk 07733 301608

Based on Ordnance Survey mapping.

(c) Crown Copyright. Licence 100020999

Local club: Southdowns Orienteers