

Planning Register: Quick Reference Guide

**View planning
applications using the
online planning
register**

2018

**City Development &
Regeneration**



Planning Register: Quick Reference Guide

Table of Contents


1. Introduction – How the Planning Register Works	2
2. Features and Benefits for Customers	3
3. Registration	4
4. Simple Search	7
5. Advanced Search	9
6. Weekly and Monthly Lists	11
7. Property of Address Search	12
8. Map Search	13
9. Looking through the Application Details and Viewing documents	20
10. Map allows you to view the location of the application	22
11. Making Comments	23
12. Track a Single application	24
13. Tracking by Ward/Parish	26
14. Tracking by Street/Postcode	28

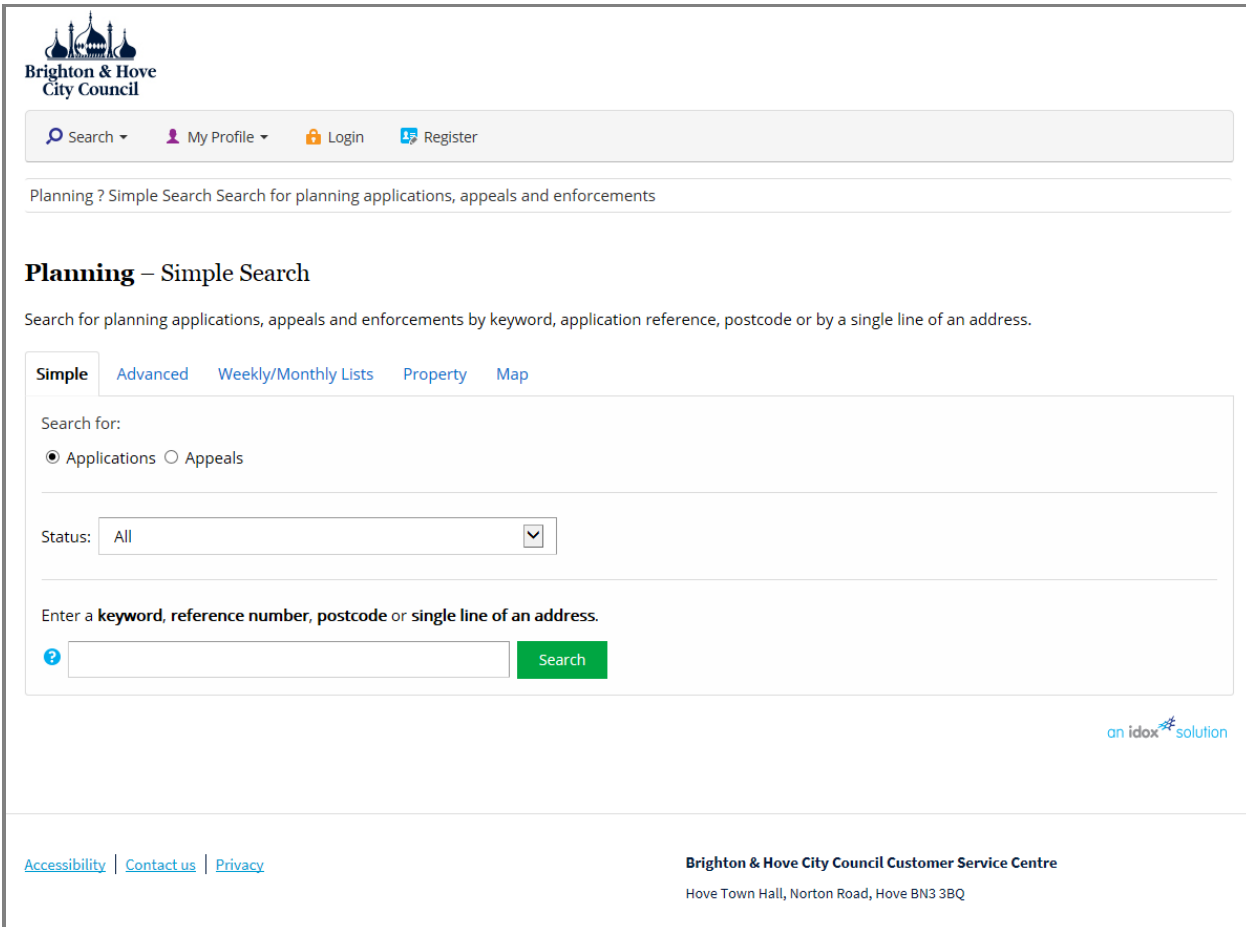
1. Introduction – How the Planning Register Works

Brighton & Hove City Council's Planning Register allows visitors to view, track and comment on Planning applications and Planning Appeals on-line.

When the council receives an application, the information is recorded into the Planning system and all associated plans and documents are also scanned. This information is then made publicly available on the Planning Register once the application has been deemed valid and can be viewed at:

<https://planningapps.brighton-hove.gov.uk/online-applications>

Please take time to familiarise yourself with the Terms and Conditions before using this site. Please also make use of the help pages within the system, simply look for the 



The screenshot shows the 'Planning - Simple Search' page of the Brighton & Hove City Council Planning Register. At the top is the council's logo and navigation links: Search, My Profile, Login, and Register. Below this is a search bar with the placeholder text 'Planning ? Simple Search Search for planning applications, appeals and enforcements'. The main heading is 'Planning – Simple Search', followed by a description: 'Search for planning applications, appeals and enforcements by keyword, application reference, postcode or by a single line of an address.' There are five tabs: 'Simple' (selected), 'Advanced', 'Weekly/Monthly Lists', 'Property', and 'Map'. Under the 'Simple' tab, there is a 'Search for:' section with radio buttons for 'Applications' (selected) and 'Appeals'. Below this is a 'Status:' dropdown menu set to 'All'. A text input field is labeled 'Enter a keyword, reference number, postcode or single line of an address.' with a help icon on the left and a green 'Search' button on the right. The footer contains links for 'Accessibility', 'Contact us', and 'Privacy', and the address: 'Brighton & Hove City Council Customer Service Centre, Hove Town Hall, Norton Road, Hove BN3 3BQ'.

Brighton & Hove City Council

Search My Profile Login Register

Planning ? Simple Search Search for planning applications, appeals and enforcements

Planning – Simple Search

Search for planning applications, appeals and enforcements by keyword, application reference, postcode or by a single line of an address.

Simple Advanced Weekly/Monthly Lists Property Map

Search for:

☒ Applications ☐ Appeals

Status: All

Enter a **keyword, reference number, postcode** or **single line of an address**.

an idox solution

[Accessibility](#) | [Contact us](#) | [Privacy](#)

Brighton & Hove City Council Customer Service Centre
Hove Town Hall, Norton Road, Hove BN3 3BQ

2. Features and Benefits for Customers

Below are some of the key features that come with the Planning Register, the most popular of which are covered in this quick reference guide:

Register

If you register your details and create your own personal profile you can receive automatic emails when an application of the type or area that you are interested in is submitted to Brighton & Hove City Council.

Search the system in a number of different ways

Customers can search by various options to suit their requirements, for example by Ward, Parish, date validated, by status or by decision. Customers can also search by description\proposal (e.g. 'single storey rear extensions' or 'change of use' or 'windows').

Track a specific application

Customers can track applications and receive an automatic email when there is a change in the status of that application. The Planning Register will allow customers to keep up to date with what is happening to their own/client's application or ones which they have an interest in.

Search by property and postcode

Customers can search alphabetically by street to see all the applications in progress for that street address. It is also possible to search by postcode to view all applications allocated to a selected postcode.

View Planning documents on-line

Once the application of interest has been selected it is possible to view the documents it relates to online. Customers can look at the original application form, plans and drawings, comments and decision dates.

3. Registration

To be able to track applications, save your searches, or receive e-mail notifications of the status of your tracked applications and new search results; you will need to enter your details to register for these services.

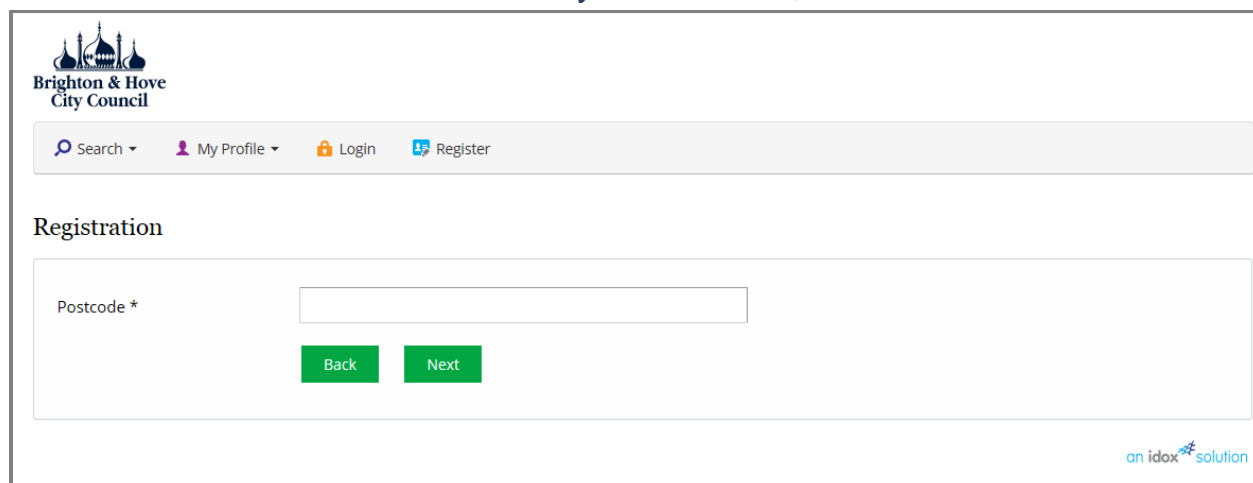
If you require any or all of these services then click on the Register button.



- On the first screen enter your personal details

A screenshot of the Brighton & Hove City Council Registration page. The page features the council's logo and name at the top left. Below the logo is a navigation bar with four links: 'Search' (with a magnifying glass icon), 'My Profile' (with a person icon), 'Login' (with a padlock icon), and 'Register' (with a person and plus icon). The main heading is 'Registration'. Below the heading, a paragraph states: 'Once registered the following additional functionality will be available:'. This is followed by a bulleted list: 'Tracking applications', 'Saving Searches', and 'Email notifications about tracked applications and new search results.' Below the list, a note says: 'Fields marked with a * must be completed.' The registration form consists of several input fields: 'Title *' (a dropdown menu), 'First Name *', 'Surname *', 'Phone Number', 'Email Address *', 'Confirm Email Address *', 'Password *', and 'Confirm Password *'. A green 'Next' button is located at the bottom right of the form.

- On the second screen enter your address;



Brighton & Hove City Council

Search My Profile Login Register

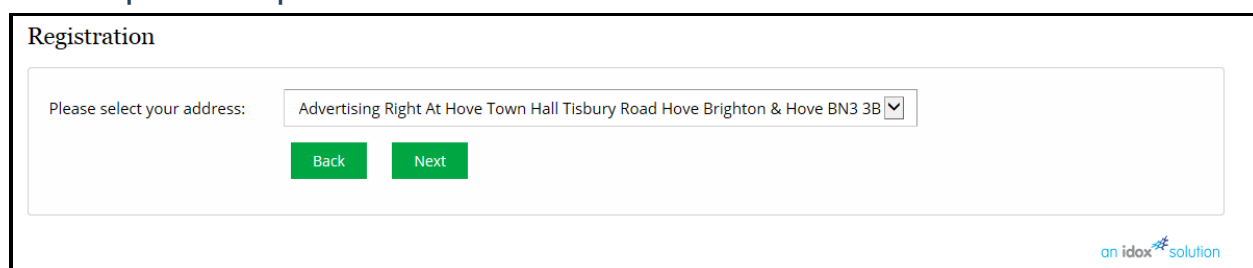
Registration

Postcode *

Back Next

an idox solution

If your postcode is within the Brighton and Hove area select your address from the drop down option.



Registration

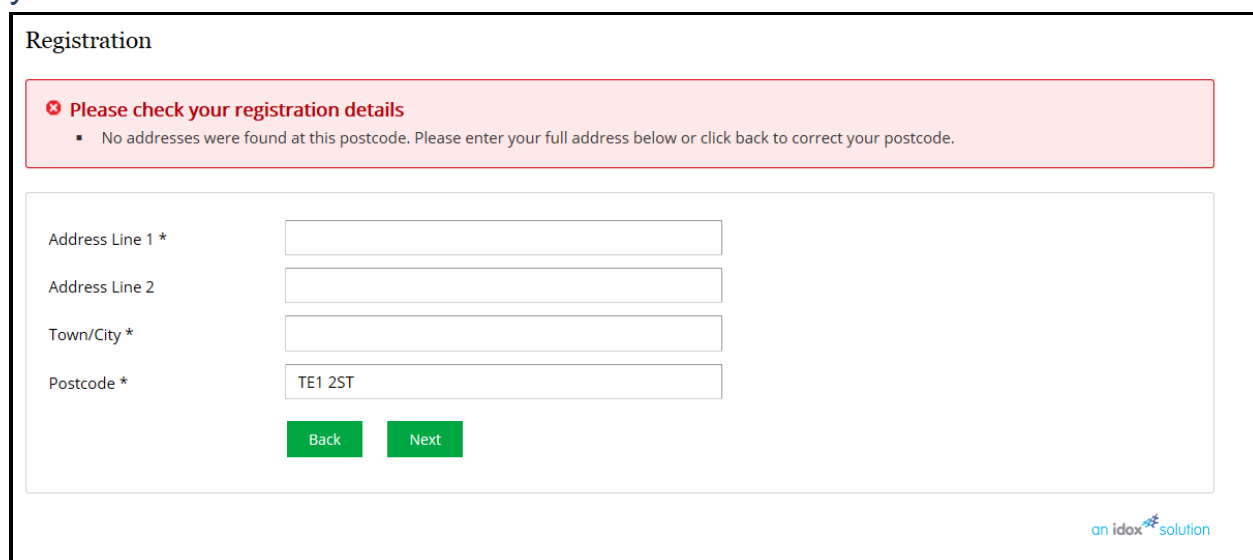
Please select your address:

Advertising Right At Hove Town Hall Tisbury Road Hove Brighton & Hove BN3 3B

Back Next

an idox solution

If your postcode falls outside Brighton and Hove, then you will need to enter your full address



Registration

Please check your registration details

- No addresses were found at this postcode. Please enter your full address below or click back to correct your postcode.

Address Line 1 *

Address Line 2

Town/City *

Postcode * TE1 2ST

Back Next

an idox solution

- The third screen requires confirmation so you will need to **tick the boxes** to agree the terms and conditions.

Terms and Conditions

We want to let you know how Public Access works and why we need your registration details (name, address, email address and optional telephone number). Please read our [terms and conditions \(opens in a new window\)](#) in full before proceeding.

☐ I agree to the terms and conditions. *

Your Data

The data you have provided (name, address, email address and optional telephone number), as part of this registration, is necessary for us to provide you with Public Access services. Idox Software Limited will only use this data for the purposes of:

- Sending you a registration confirmation email
- Send you an email with details on how to change your password if you forget it
- Notifying you of any changes in the status of tracked applications, saved searches or saved map searches that you enable within your Public Access account
- Sending you confirmation emails of any comments that you submit against an application
- Upon submitting a comment, providing your contact details to the Council so that the Council can process your comment

☐ I consent to my data being used for the above purposes. *

You can also consult the relevant Council website for further information on how your data is used beyond the Public Access services.

You must provide consent under the General Data Protection Regulation (GDPR) in order to use Public Access. You have the right to withdraw your consent at any time. You can do this by deleting your profile from within Public Access in the My Profile area.

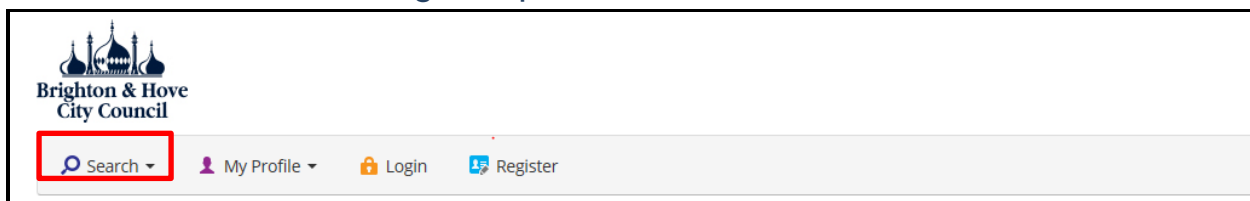
[Back](#) [Next](#)

It is not necessary to register unless you wish to track applications or save previous searches. You'll need to register if you want to enter comments on an application via the Planning Register.

4. Simple Search

Simple Search allows customers to search quickly for applications. This is useful if you know the exact address or application number of the application.


Click on Search, Planning, Simple Search



- Choose to search by Applications or Appeals
- Search by application number, part of an address, postcode or keyword.

 This screenshot shows the 'Planning - Simple Search' page. At the top, there's a navigation bar with 'Search', 'My Profile', 'Login', and 'Register'. Below this, a link says 'Planning ? Simple Search Search for planning applications, appeals and enforcements'. The main heading is 'Planning – Simple Search', followed by the instruction 'Search for planning applications, appeals and enforcements by keyword, application reference, postcode or by a single line of an address.' There are four tabs: 'Simple' (selected), 'Advanced', 'Weekly/Monthly Lists', 'Property', and 'Map'. Under the 'Search for:' label, there are two radio buttons: 'Applications' (selected) and 'Appeals'. Below this is a 'Status:' dropdown menu set to 'All'. At the bottom, there's a text input field with a placeholder 'Enter a keyword, reference number, postcode or single line of an address.' and a green 'Search' button. The input field is highlighted with a red rectangular box. The 'an idox solutions' logo is in the bottom right corner.

It is possible to sort the search results to help find applications of particular interest by using sort by function.



Search ▾ My Profile ▾ Login Register

Planning – Results for Application Search

Refine search Save search Print

Sort by Date Received ▾ Direction Descending ▾ Results per page 10 ▾ [Go](#)

Installation of wi-fi equipment in roof of 1no existing telephone kiosk.

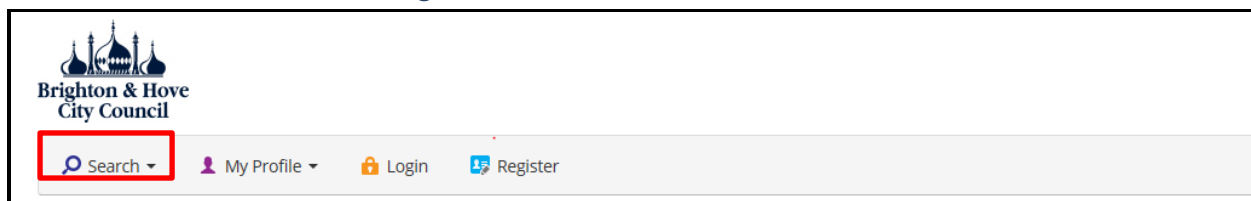
HOVE TOWN HALL, Norton Road, Hove, BN3 4AH (Outside Hove Town Hall Norton Road Hove)

Ref. No: BH2015/00474 | Received: Thu 12 Feb 2015 | Validated: Wed 15 Apr 2015 | Status: Decided

5. Advanced Search

This is useful for finding multiple applications that have something in common, such as applications within a parish or ward; applications within a date range; or by application/agent.

Click on Search, Planning, Advanced













- The image below shows the search options available when performing an advanced search.

 A screenshot of the 'Advanced Search' interface. At the top, there are tabs for 'Simple', 'Advanced' (selected), 'Weekly/Monthly Lists', 'Property', and 'Map'. Below these are tabs for 'Applications' (selected) and 'Appeals'. The main section is titled 'Reference Numbers' and contains three input fields: 'Application Reference:', 'Planning Portal Reference:', and 'Alternative Reference:'. Below this is the 'Application Details' section, which contains several input fields and dropdown menus: 'Description Keyword:', 'Applicant Name:', 'Application Type:' (dropdown menu set to 'All'), 'Ward:' (dropdown menu set to 'All'), 'Parish:' (dropdown menu set to 'All'), 'Conservation Area:', 'Agent:', 'Status:' (dropdown menu set to 'All'), 'Decision:' (dropdown menu set to 'All'), 'Appeal Status:' (dropdown menu set to 'All'), 'Appeal Decision:' (dropdown menu set to 'All'), 'Development Type:' (dropdown menu set to 'All'), and 'Address:' (input field with a help icon).


- Date ranges can also be used within the Advanced Search.

Dates

Enter a date range (a start date and an end date) for the criteria that you are interested in. The date fields may be entered manually using the date format dd/mm/yyyy (e.g. 21/06/2008). Alternatively, click on the calendar button and pick a date.

Date Received:	<input type="text"/>		to:	<input type="text"/>	
Date Validated:	<input type="text"/>		to:	<input type="text"/>	
Date Actual Committee:	<input type="text"/>		to:	<input type="text"/>	
Decision Date:	<input type="text"/>		to:	<input type="text"/>	
Appeal Decision Date:	<input type="text"/>		to:	<input type="text"/>	

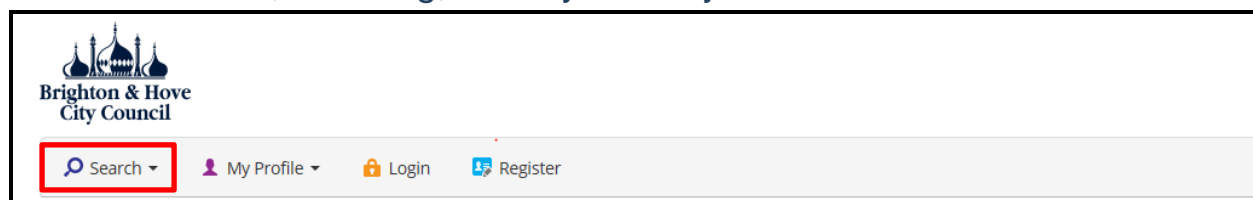
Search **Reset**

an idox  solution

6. Weekly and Monthly Lists

It is possible to search for applications according to the week or month in which they were validated or decided.

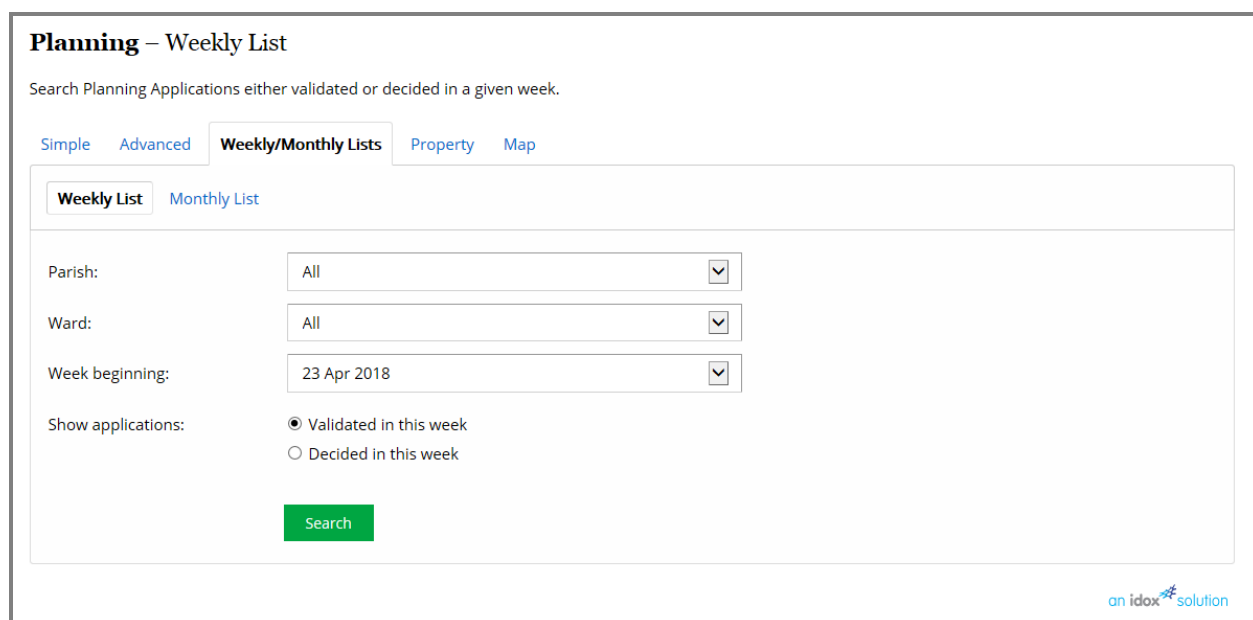
Click on Search, Planning, Weekly/Monthly Lists



Brighton & Hove City Council

Search My Profile Login Register

- Click on weekly/monthly list tab;
- Select week/month and search;
- Choose an option 'Validated in this week' or 'Decided in this week'
- All Applications will be listed for your selection;
- Applications can be sorted by date, description, status etc. as described above.



Planning – Weekly List

Search Planning Applications either validated or decided in a given week.

Simple Advanced **Weekly/Monthly Lists** Property Map

Weekly List Monthly List

Parish: All

Ward: All

Week beginning: 23 Apr 2018

Show applications:

☒ Validated in this week

☐ Decided in this week

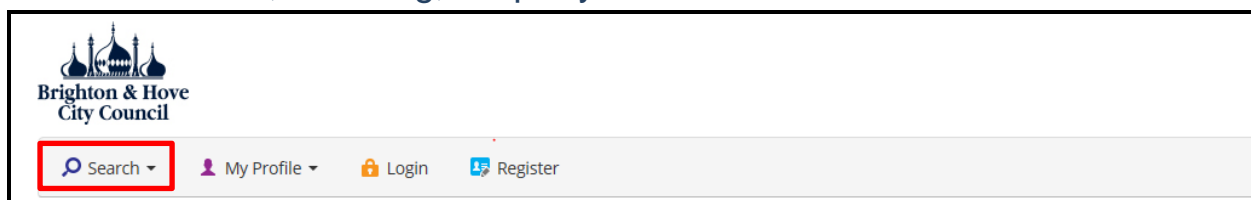
Search

an idox solution

7. Property or Address Search

This is a great way to find out what is happening at a particular address. The quickest way to do a property search is to use the Address Search option.

Click on Search, Planning, Property Search



An Address Search can be carried out by selecting the 'property search' tab and then the 'Address Search' option. You can enter part of an address in here.

Alternatively, you can search alphabetically by street, using the 'A to Z Street Search' option. An A-Z Street Search can be carried out by selecting the 'property search' tab and then the 'A to Z Street Search' option.

Address Search

Search for current or historical cases relating to a property by selecting at least one of the address fields in the form below.

Simple Advanced Weekly/Monthly Lists **Property** Map

Address Search [A to Z Street Search](#)

UPRN:

Property Name/Number:

Street Name:

Locality:

Town:

Postcode:

an idox solution

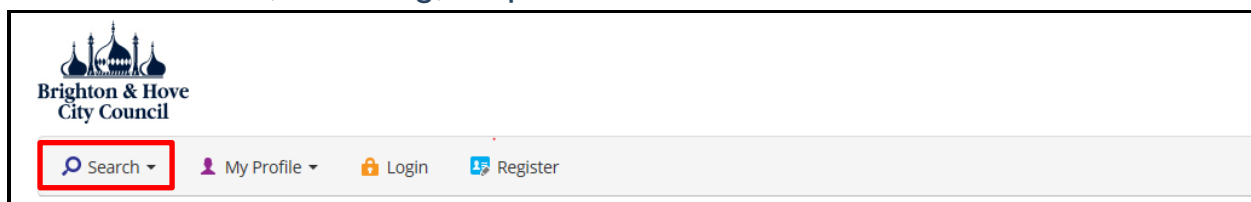
The results will display all addresses, even those that do not have applications associated with them.

8. Map Search

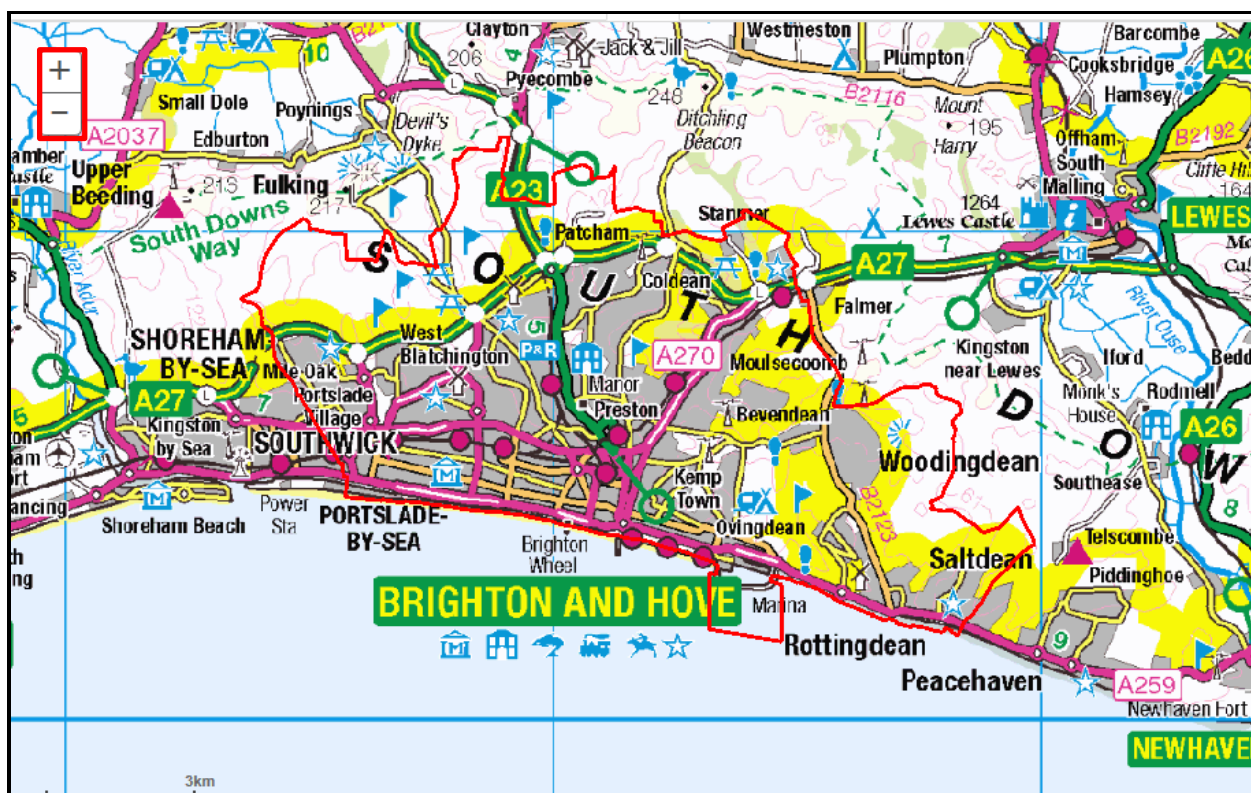
Map search allow you to identify properties that are the subjects of applications or appeals using an interactive map. The map allows you to zoom in and examine each property to locate the records of interest to you. You can filter the display by adding or removing record types and by changing the time period.

Alternatively, if you are interested in applications relevant to a specific geographical area, such as close to your home, you can search for records limited either to the currently displayed map extent or to a specified radius from the map's centre. These searches can be saved to your Saved Searches.

Click on Search, Planning, Map Search



A Map of Brighton and Hove will be displayed.



To zoom in on a specific location click the + button and to zoom out click on the – button which is located in the top left hand corner of the map. Alternatively you can zoom in and out by scrolling the mouse wheel.

To pan the image around, click on the map and, keeping the mouse button depressed, drag in the direction you want to pan.

The initial view displays applications submitted within the last six months. To change the time period select from the drop down list in the Legend and Filter.

Map Search [Help with this page](#)

Use the map tools to help you zoom in or out, or click and drag to pan around the map, to locate the desired case or property. Clicking on a case or property on the map will display a pop-up with brief details.

Simple Advanced Weekly/Monthly Lists Property **Map**

Legend and Filter

Within the last 6 months

☐ Planning

☒ Application

☐ Appeal

☐ Enforcement

☐ Property

[Save a rectangular search](#) defined by the current map extent.

[Save a circular search](#) of the specified radius, centred on the current location.

50m ☐ show on map

This map is reproduced from Ordnance Survey material with the permission of Ordnance Survey on behalf of the Controller of Her Majesty's Stationery Office Crown copyright. Unauthorised reproduction infringes Crown copyright and may lead to prosecution or civil proceedings. Brighton and Hove City Council, Licence No. 100020999 (2018)

an idox solution

To display more records types on the map, check the relevant boxes in the Legend and Filter list. To remove record types from the map, uncheck them.

Once you have identified a record of interest, click on the property to display a summary of the information about the record.

Map Search [Help with this page](#)

Use the map tools to help you zoom in or out, or click and drag to pan around the map, to locate the desired case or property. Clicking on a case or property on the map will display a pop-up with brief details.

Simple Advanced Weekly/Monthly Lists Property **Map**

Application

BH2017/02147

Hove Town Hall
Norton Road
Hove
BN3 4AH

Change of use of southern section of ground floor from office (B1) to mixed use office (B1) and café (A3) incorporating creation of mezzanine level.

[Application Details](#)

Legend and Filter

Within the last year

Planning

- ☒ Application
- ☐ Appeal
- ☐ Enforcement
- ☐ Property

Save a rectangular search defined by the current map extent.

Save a circular search of the specified radius, centred on the current location.

50m ☐ show on map

This map is reproduced from Ordnance Survey material with the permission of Ordnance Survey on behalf of the Controller of Her Majesty's Stationery Office Crown copyright. Unauthorised reproduction infringes Crown copyright and may lead to prosecution or civil proceedings. Brighton and Hove City Council, Licence No. 100020999 (2018)

an idox solution

If there is more than one record associated with the property, you can click on the navigation arrows to page through the record summaries.

Saving Map Searches

You can add a map search to your Saved Searches list in one of two formats:

- **Rectangular Search** - saves all of the records of the selected record type that apply to the area currently shown on the map
- **Circular Search** – saves all of the records of the selected record type that apply to the area within a specified radius of the map centre

Note Map searches can only be saved for one record type (for example, applications) at a time. If you want to save a search for another record type in the same geographical area, you must save it as a different search.

In order to save a rectangular or circular search you need to be logged into the website. For help on how to register, please refer to Section 3 on pages 4 to 6 of this guide.

Rectangular Search

The rectangular search allows you to display occurrences of a record type over the geographical area currently displayed on the map. By re-running the search, you can monitor new occurrences. For example, if you have zoomed the map to display your town centre and filtered the legend to display planning applications in the last month you can save an extents search that allows you to monitor new applications arising in the town centre on a monthly basis.

1. Zoom and pan the map to display the geographical area of interest.
2. Select the required time period from the Legend and Filter.
3. Filter the legend to display one record type.
4. Click on Save a rectangular search.

Map Search

[Help with this page](#)

Use the map tools to help you zoom in or out, or click and drag to pan around the map, to locate the desired case or property. Clicking on a case or property on the map will display a pop-up with brief details.

[Simple](#)
[Advanced](#)
[Weekly/Monthly Lists](#)
[Property](#)
[Map](#)

Legend and Filter

Within the last month

☒ Planning

☒ Application

☐ Appeal

☐ Enforcement

☐ Property

[Save a rectangular search](#) defined by the current map extent.

[Save a circular search](#) of the specified radius, centred on the current location.

50m
☐ show on map

This map is reproduced from Ordnance Survey material with the permission of Ordnance Survey on behalf of the Controller of Her Majesty's Stationery Office Crown copyright. Unauthorised reproduction infringes Crown copyright and may lead to prosecution or civil proceedings. Brighton and Hove City Council, Licence No. 100020999 (2018)

5. On the Saved Search Options page you may change the default search title if you wish.

Brighton & Hove City Council

Search ▾ My Profile ▾ Logout (Julie Borer)

My Profile »
Save Search

Saved Search Options

Search Title (editable) Map Planning Application 04-May-2018 12:31 PM

Notify me via email about new search results ☐ Yes ☒ No

Last Run Date Search not run yet.

Save Cancel

an idox solution

6. If you want to be notified by email of any new records matching your search criteria, select Yes. These notifications are displayed in your Notified Applications Tab.

My Profile – Notified Applications [Help with this page](#)

[Consultee In Tray](#) [Profile Details](#) [Saved Searches](#) **Notified Applications** [Tracked Applications](#)

Updated Tracked Applications

View	Discard	Notification Date	Description
		14 Apr 2018	Replacement of existing double glazed UPVC windows with single glazed timber windows.

an idox solution

7. Click Save to save the search to your list of Saved Searches.

My Profile – Saved Searches [Help with this page](#)

[Consultee In Tray](#) [Profile Details](#) **Saved Searches** [Notified Applications](#) [Tracked Applications](#)

Run	Edit	Delete	Search Title ▾	Search Type ▾
			Map Planning Application 04-May-2018 12:31 PM	Application

an idox solution

Circular Search

The circular map search allows you to display occurrences of a record type over the geographical area currently displayed within a specific proximity of the centre of the map. By re-running the search, you can monitor new occurrences. For example, if you have zoomed the map to display your home and filtered the legend to display planning applications submitted in the last year you can save a proximity search that allow you to monitor new planning applications arising within a specified distance of your home on a yearly basis.

1. Zoom and pan the map, placing the geographical point of interest at the centre.
2. Select the required time period from the Legend and Filter.
3. Filter the legend to display one record type.
4. Select the radial distance from the centre in which to search for records. Tick the Show on map box to display the proximity as a circle around the centre. You can pan the map to make adjustments if required.

Map Search

[Help with this page](#)

Use the map tools to help you zoom in or out, or click and drag to pan around the map, to locate the desired case or property. Clicking on a case or property on the map will display a pop-up with brief details.

Simple

Advanced

Weekly/Monthly Lists

Property

Map

Legend and Filter

Within the last 6 months

Planning

☒ Application

☐ Appeal

☐ Enforcement

☒ Property

Save a rectangular search defined by the current map extent.

Save a circular search of the specified radius, centred on the current location.

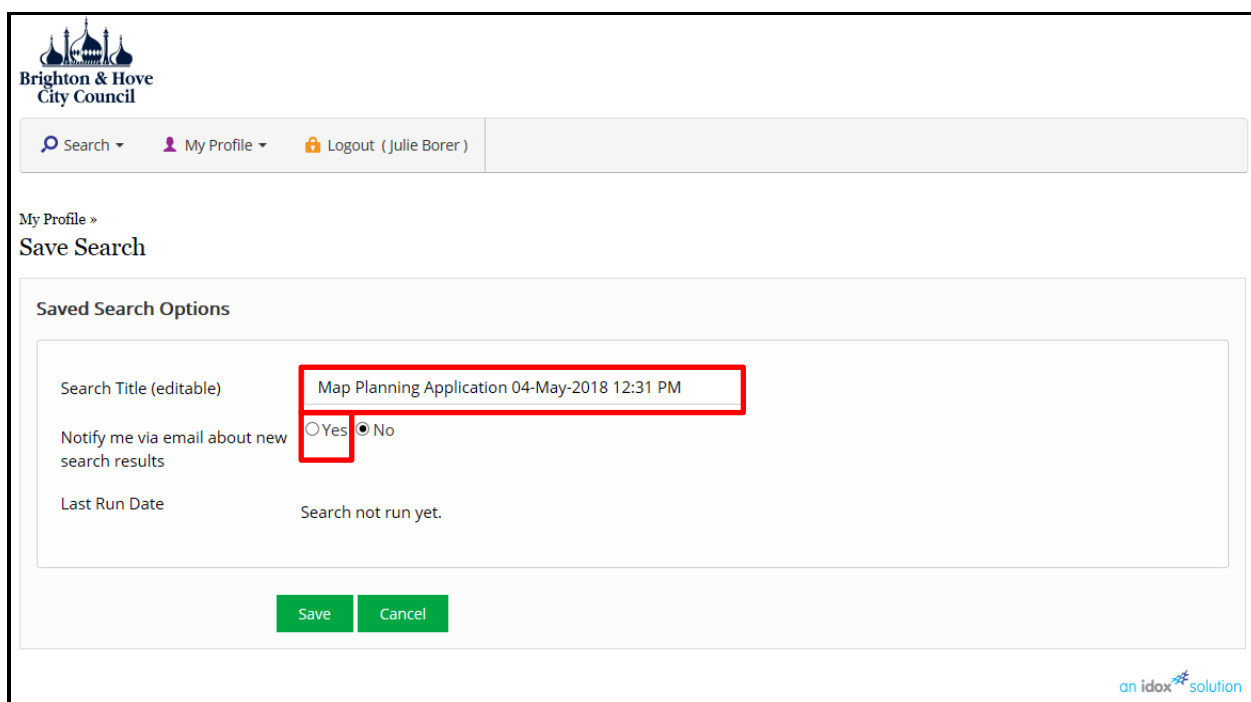
100m

☒ show on map

This map is reproduced from Ordnance Survey material with the permission of Ordnance Survey on behalf of the Controller of Her Majesty's Stationery Office Crown copyright. Unauthorised reproduction infringes Crown copyright and may lead to prosecution or civil proceedings. Brighton and Hove City Council, Licence No. 100020999 (2018)

5. Click on Save a circular search.

6. On the Saved Search Options page you may change the default search title if you wish.



Brighton & Hove City Council

Search ▾ My Profile ▾ Logout (Julie Borer)

My Profile »
Save Search

Saved Search Options

Search Title (editable) Map Planning Application 04-May-2018 12:31 PM

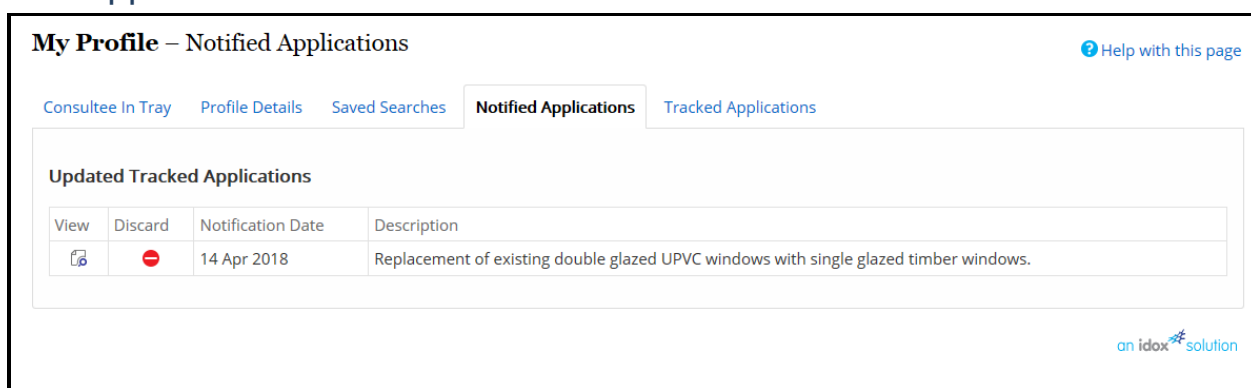
Notify me via email about new search results ☐ Yes ☒ No

Last Run Date Search not run yet.

[Save](#) [Cancel](#)

an idox solution

7. If you want to be notified by email of any new records matching your search criteria, select Yes. These notifications are displayed in your Notified Applications Tab.



My Profile – Notified Applications [Help with this page](#)

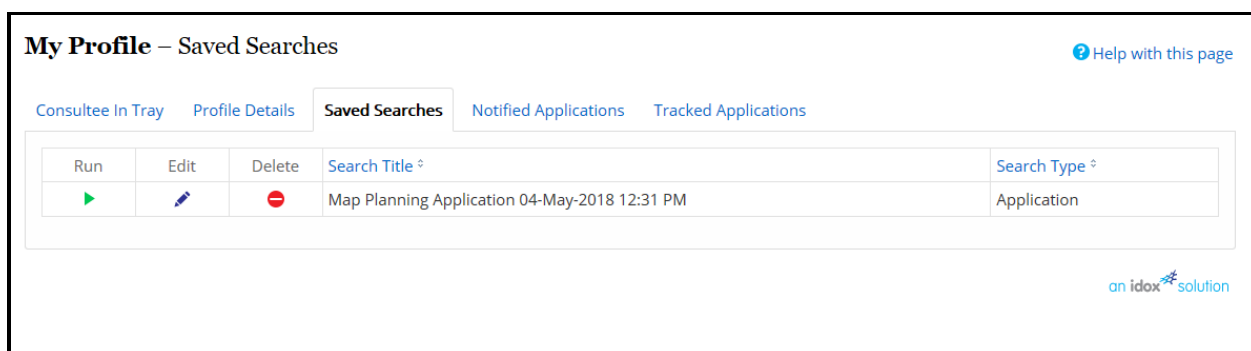
[Consultee In Tray](#) [Profile Details](#) [Saved Searches](#) [Notified Applications](#) [Tracked Applications](#)

Updated Tracked Applications

View	Discard	Notification Date	Description
		14 Apr 2018	Replacement of existing double glazed UPVC windows with single glazed timber windows.

an idox solution

8. Click Save to save the search to your list of Saved Searches.



My Profile – Saved Searches [Help with this page](#)

[Consultee In Tray](#) [Profile Details](#) [Saved Searches](#) [Notified Applications](#) [Tracked Applications](#)

Run	Edit	Delete	Search Title ▾	Search Type ▾
			Map Planning Application 04-May-2018 12:31 PM	Application

an idox solution

9. Looking through the Application Details and Viewing Documents

Once an application has been selected from the list of search results, a lot of information relating to it is displayed, this information is found in various Tabs on the screen:

Within the Details are **Summary**, **Further Information** and **Important Dates** such as if the application will be determined by committee; or when a decision is expected.

Comments to submit comments and view those submitted by others.

Documents to view documents associated with an application.

Documents are accessible by clicking on the 'Documents' Tab from where you will be presented with a list of documents that can be viewed individually by selecting View Document.

Planning – Planning Application Documents
[Help with this page](#)






BH2012/01842 | Application for Approval of Details Reserved by Condition 4 of application BH2011/02780 | HOVE TOWN HALL, Norton Road, Hove, BN3 4AH

[← Back to search results](#)
★ Track
🖨️ Print
🔗 Share

[Details](#)
[Comments \(0\)](#)
[Constraints \(2\)](#)
[Documents \(5\)](#)
[Map](#)

Filter By: Document Type ▾ Show All ▾ Apply

You can select up to 25 documents to download in one archive file at a time.

	Date Published ▾	Document Type ▾	Description ▾	View
<input type="checkbox"/>	13 Aug 2012	Decision		
<input type="checkbox"/>	18 Jun 2012	OS Extract	LOCATION PLAN	
<input type="checkbox"/>	18 Jun 2012	Drawing(s)	BLOCK PLAN	
<input type="checkbox"/>	18 Jun 2012	Drawing(s)	ROOFLIGHT PLAN SHOWING ACCESS	
<input type="checkbox"/>	18 Jun 2012	Application Form	APPLICATION FORM	

Download Selected Files

Planning – Planning Application Documents [Help with this page](#)

BH2012/01842 | Application for Approval of Details Reserved by Condition 4 of application BH2011/02780 | HOVE TOWN HALL, Norton Road, Hove, BN3 4AH

[Back to search results](#) [Track](#) [Print](#) [Share](#)

[Details](#) [Comments \(0\)](#) [Constraints \(2\)](#) **[Documents \(5\)](#)** [Map](#)

Filter By: Document Type ▾ Show All ▾ [Apply](#)

You can select up to 25 documents to download in one archive file at a time.

	Date Published °	Document Type °	Description °	View
<input type="checkbox"/>	13 Aug 2012	Decision		View
<input type="checkbox"/>	18 Jun 2012	OS Extract	LOCATION PLAN	View
<input type="checkbox"/>	18 Jun 2012	Drawing(s)	BLOCK PLAN	View
<input type="checkbox"/>	18 Jun 2012	Drawing(s)	ROOFLIGHT PLAN SHOWING ACCESS	View
<input type="checkbox"/>	18 Jun 2012	Application Form	APPLICATION FORM	View

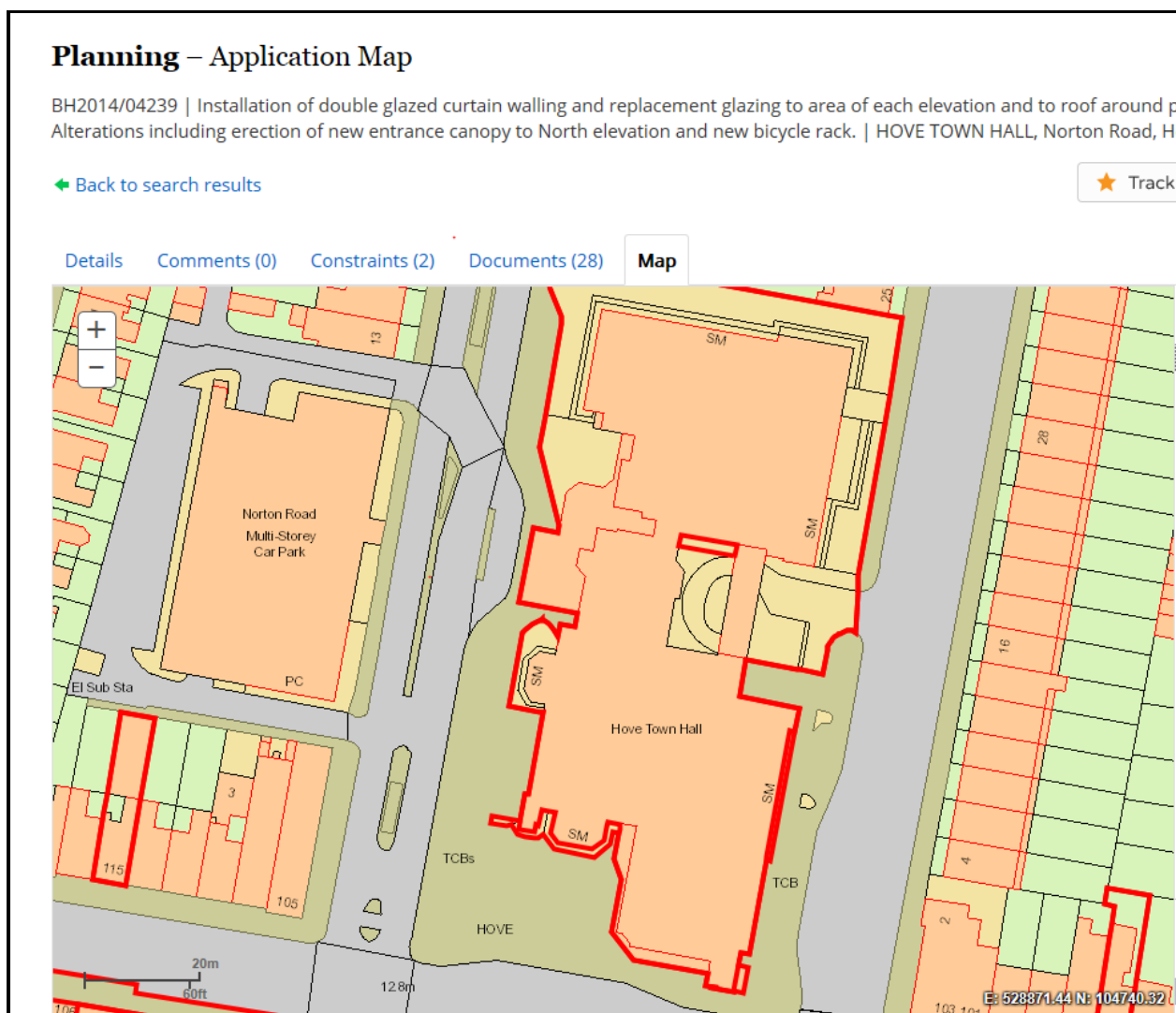
[Download Selected Files](#)

You can select up to 25 documents to download in one archive file at a time. Tick the box next to the documents you want to download and then click on 'Download Selected Files'.

When viewing documents online it is worth remembering that some are very large and complex plans. If you are using a home computer, your ability to quickly open some documents may be affected by the speed of your Internet or Broadband connection.

10. Map allows you to view the location of the application

Select the 'Map Tab' to view the application location on a map, highlighted in red.



11. Making Comments

You need to be registered to make Public Comments.

Terms & Conditions

Please be aware that all comments submitted about any application are a matter of Public record and are available to view, by all, on the Planning Register. Therefore in the content of the comment:

DO NOT include any other information you are unwilling to publish on the Internet.

DO NOT include comments of a personal, slanderous, libellous, defamatory, or otherwise offensive or abusive nature will not be considered and may result in an action for libel.

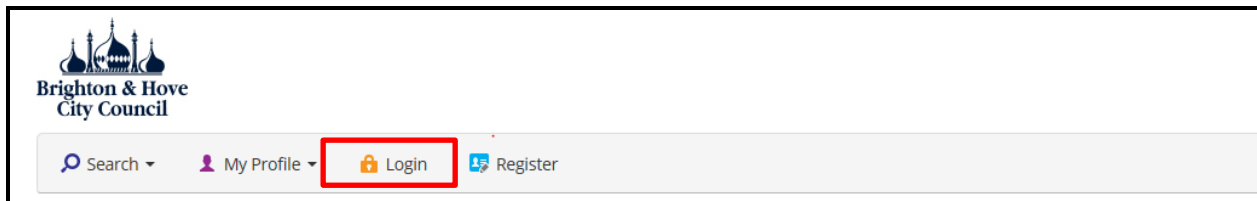
DO include your surname, first name and address.

Providing that the application is still within consultation period, simply complete and submit the online comments form after registration.

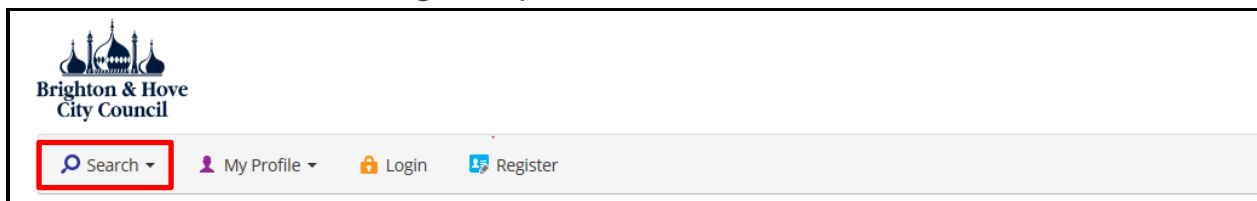
Please be aware when using Web Browsers that the page may time out after 1 hour whilst writing in the comments box. It is advised to type your comments up first and copy and paste them into the field if you think that typing them directly into the comments box may take longer than 1 hour to complete.

12. Track an application

Click on Login and enter your email address and password to sign into your account.



Click on Search, Planning, Simple Search



Enter the application reference number in the search box.

A screenshot of the 'Planning - Simple Search' page on the Brighton & Hove City Council website. The page has a header with the council's logo and a navigation bar with 'Search', 'My Profile', 'Login', and 'Register'. Below the navigation bar is a sub-header 'Planning ? Simple Search' and a description: 'Search for planning applications, appeals and enforcements by keyword, application reference, postcode or by a single line of an address.' There are four tabs: 'Simple' (selected), 'Advanced', 'Weekly/Monthly Lists', 'Property', and 'Map'. Under the 'Simple' tab, there is a 'Search for:' section with radio buttons for 'Applications' (selected) and 'Appeals'. Below this is a 'Status:' dropdown menu set to 'All'. At the bottom, there is a text input field with a placeholder 'Enter a keyword, reference number, postcode or single line of an address.' and a green 'Search' button. The input field and the 'Search' button are highlighted with a red rectangular box. The 'an idox solution' logo is visible in the bottom right corner.

Once the application is displayed, click the track button at the top and you will now be informed of any changes which occur on this application.

Planning – Application Summary[? Help with this page](#)

BH2015/01004 | Application for Approval of Details Reserved by Conditions 5 and 6 of application BH2014/04239. | HOVE TOWN HALL, Norton Road, Hove, BN3 4AH

[← Back to search results](#)

★ Track

Print

Share

Details

Comments (1)Constraints (2)Documents (4)Map

SummaryFurther InformationImportant Dates

Reference	BH2015/01004
Application Received	Fri 20 Mar 2015
Application Validated	Mon 23 Mar 2015
Address	HOVE TOWN HALL, Norton Road, Hove, BN3 4AH
Proposal	Application for Approval of Details Reserved by Conditions 5 and 6 of application BH2014/04239.
Status	Decided
Decision	Approved
Decision Issued Date	Mon 18 May 2015
Appeal Status	Unknown
Appeal Decision	Not Available

There are 4 documents associated with this application.

13. Tracking applications in a ward or parish

Select the advance tab and then enter the ward or parish you wish to be notified about and click on the Search button.

Application Details

Description Keyword:

Applicant Name:

Application Type:

Ward:

Parish:

Conservation Area:

Agent:

Status:

Decision:

Appeal Status:

Appeal Decision:



Development Type:



Address:



If there are too many records to load then enter a received from or validated from date to reduce the number of results.



Dates



Enter a date range (a start date and an end date) for the criteria that you are interested in. The date fields may be entered manually using the date format dd/mm/yyyy (e.g. 21/06/2008). Alternatively, click on the calendar button and pick a date.

Date Received:  to: 

Date Validated:  to: 

Date Actual Committee:  to: 

Decision Date:  to: 

Appeal Decision Date:  to: 

Once you have done this click save search. This enables you to receive an email notification regarding applications which are validated or any applications which are changed within this area.

Planning – Results for Application Search

Refine search Save search Print

Sort by Date Received Direction Descending Results per page 10 Go

1 2 3 Next Showing 1-10 of 22

BH2017/00007 Hove Town Hall Norton Road Hove BN3 4AH Ref. No: BH2017/00007 Received: Wed 25 Oct 2017 Validated: Mon 27 Nov 2017 Status: Registered
Application for Approval of Details Reserved by Conditions 5 and 6 of application BH2014/04239. HOVE TOWN HALL, Norton Road, Hove, BN3 4AH Ref. No: BH2015/01004 Received: Fri 20 Mar 2015 Validated: Mon 23 Mar 2015 Status: Decided
Application for Approval of Details Reserved by Conditions 3 and 5 of application BH2014/03306. HOVE TOWN HALL, Norton Road, Hove, BN3 4AH Ref. No: BH2015/00798 Received: Fri 06 Mar 2015 Validated: Thu 12 Mar 2015 Status: Decided
Application for Approval of Details Reserved by Conditions 4, 6 and 7 of application BH2014/01854. HOVE TOWN HALL, Norton Road, Hove, BN3 4AH Ref. No: BH2015/00759 Received: Wed 04 Mar 2015 Validated: Thu 12 Mar 2015 Status: Decided

14. Track by street/postcode

To track applications by street you need to select the property tab and enter the street name or postcode.

Address Search

Search for current or historical cases relating to a property by selecting at least one of the address fields in the form below.

[Simple](#) [Advanced](#) [Weekly/Monthly Lists](#) **[Property](#)** [Map](#)

Address Search [A to Z Street Search](#)

UPRN:

Property Name/Number:

Street Name:

Locality:

Town:

Postcode:

Search

Reset

Now you will need to click save search and you will be notified of any changes.

Search Results

[Refine search](#) **[Save search](#)** [Print](#)

Direction

Ascending

 Results per page

10

Go

Advertising Right 2404 0110 At Hove Town Hall Church Road Hove Brighton & Hove BN3 3BQ

Advertising Right At Hove Town Hall Tisbury Road Hove Brighton & Hove BN3 3BQ

an idox solution



Brighton & Hove
City Council