




KEY

 Proposed DYL

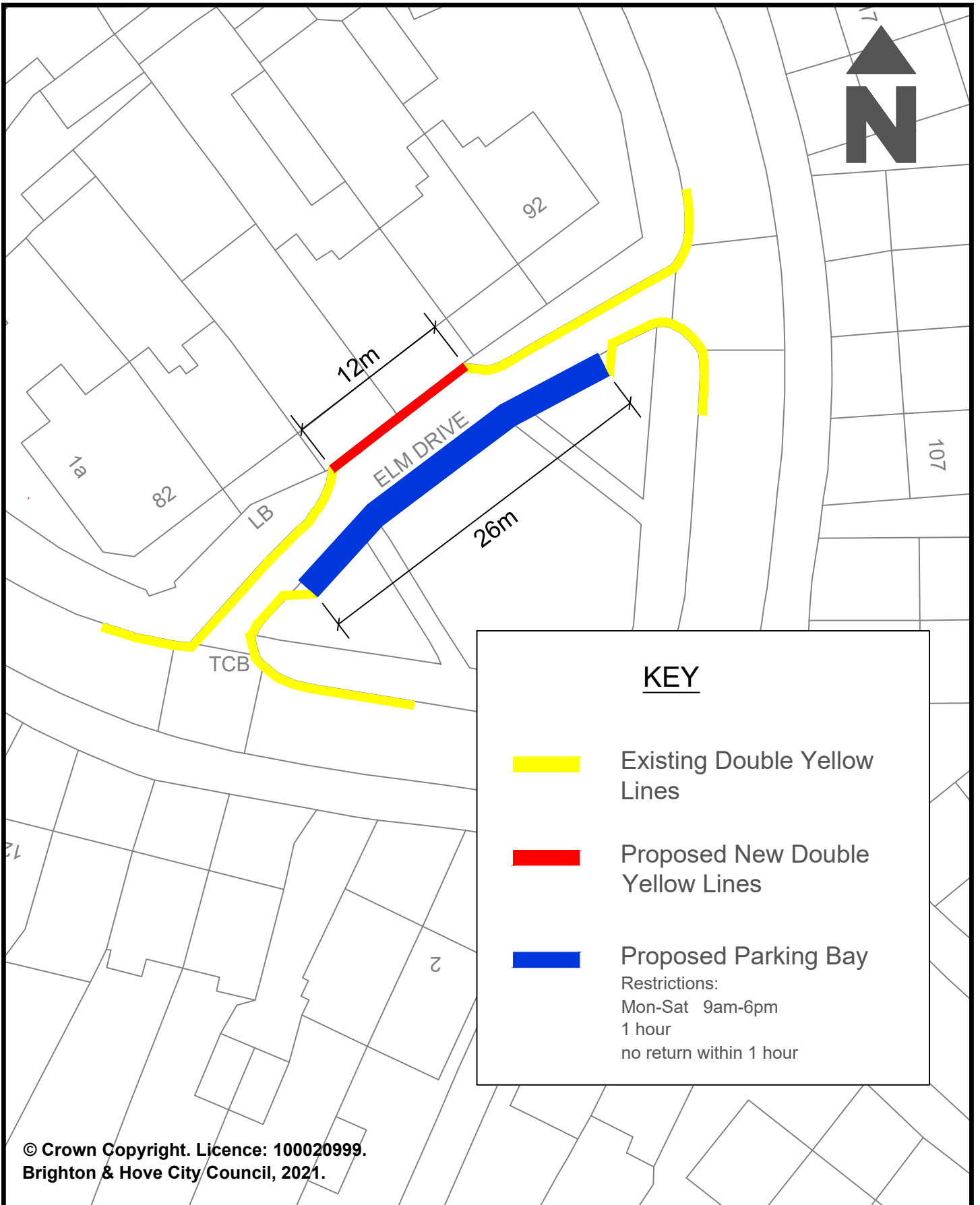
 Existing DYL

© Crown Copyright. Licence: 100020999.
Brighton & Hove City Council, 2021.

PARKING DESIGN & IMPLEMENTATION	TRANSPORT
Scale : NTS	 Brighton & Hove City Council
Date : Nov 2023	
Drawn : J.A.	
Drawing Number : B&H-OUTER-RW-DYL-003	

Address: Junction of Westfield Avenue/Saltdean Vale, Saltdean, Brighton

Reason: Installation of DYL

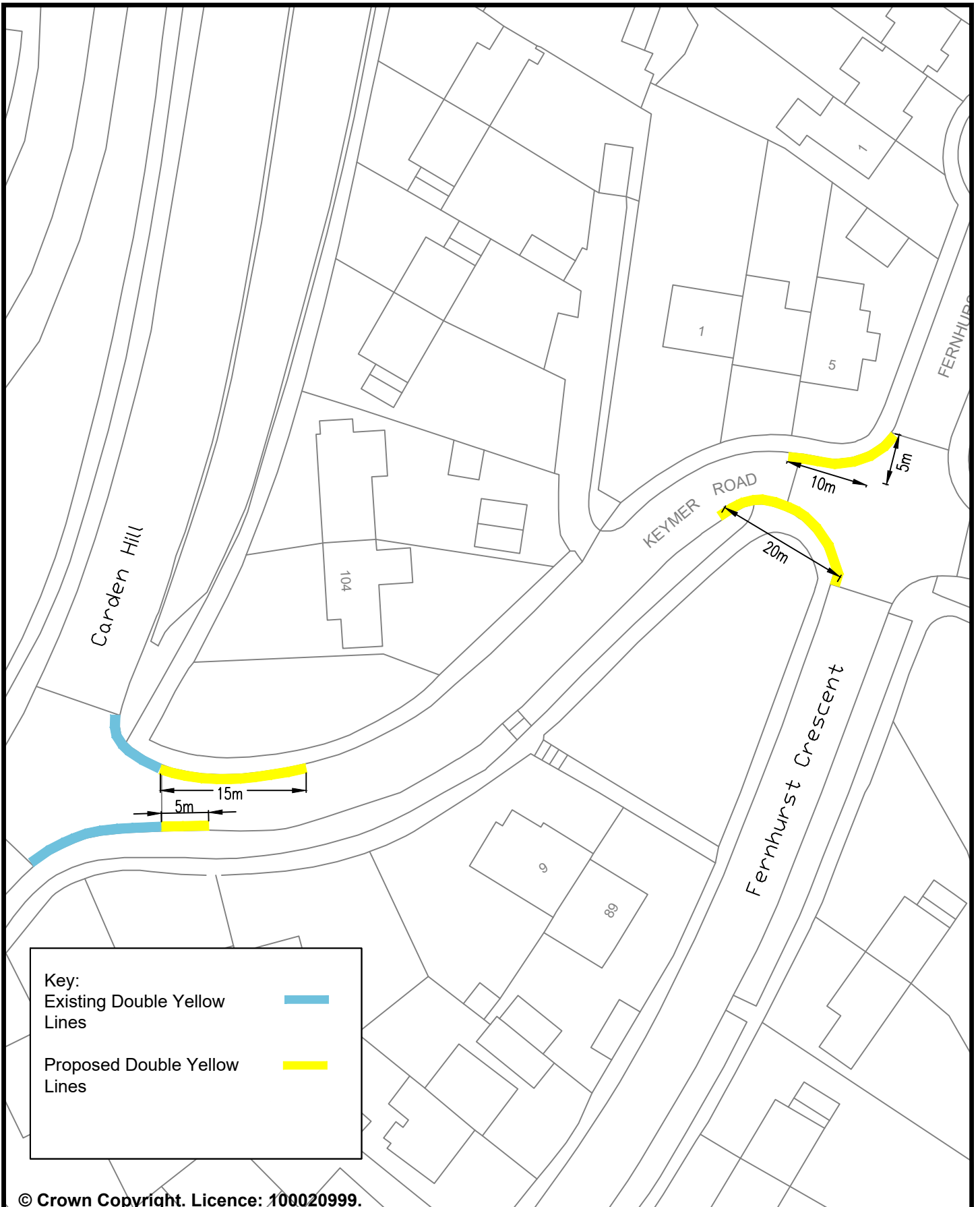


KEY

- Existing Double Yellow Lines
- Proposed New Double Yellow Lines
- Proposed Parking Bay
Restrictions:
Mon-Sat 9am-6pm
1 hour
no return within 1 hour

© Crown Copyright. Licence: 100020999.
Brighton & Hove City Council, 2021.

Address: Elm Drive, Hove BN1 7JL	PARKING DESIGN & IMPLEMENTATION		TRANSPORT
	Scale: NTS	<p>Brighton & Hove City Council</p>	
Date: Feb 2024			
Drawn: A.F.			
Reason: To increase safety and access to all road users	Drawing Number: DYL002-OUTER-HK		



© Crown Copyright. Licence: 100020999.
Brighton & Hove City Council, 2012.

PARKING DESIGN AND IMPLEMENTATION

Address: Keymer Road, Brighton

Not To Scale

Date Drawn: Feb. 2024

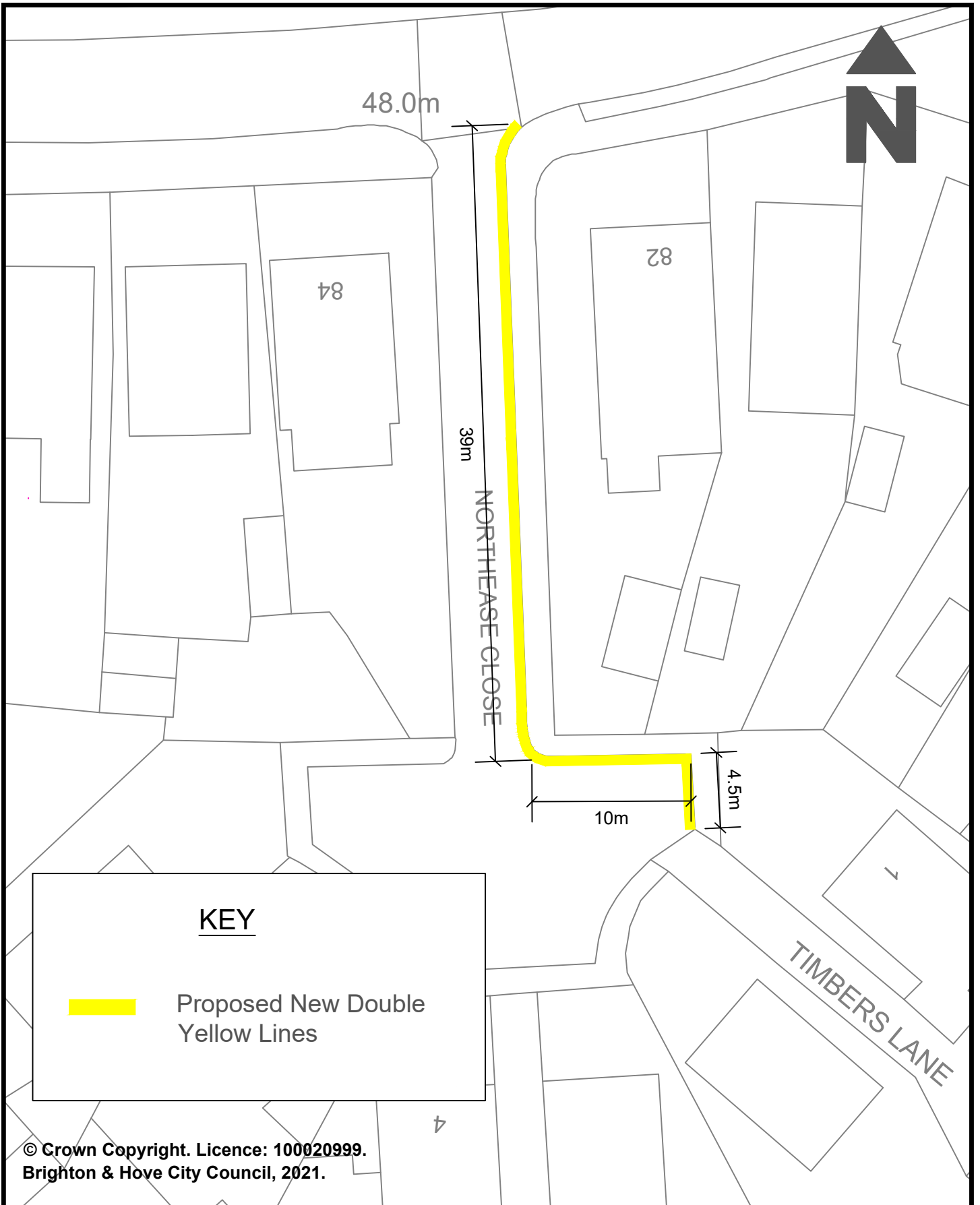
Drawn: L.H.



Brighton & Hove

Reason: to improve access and junction safety for all road users

Drawing Number: B&H-OUTER-DYL-PH-002

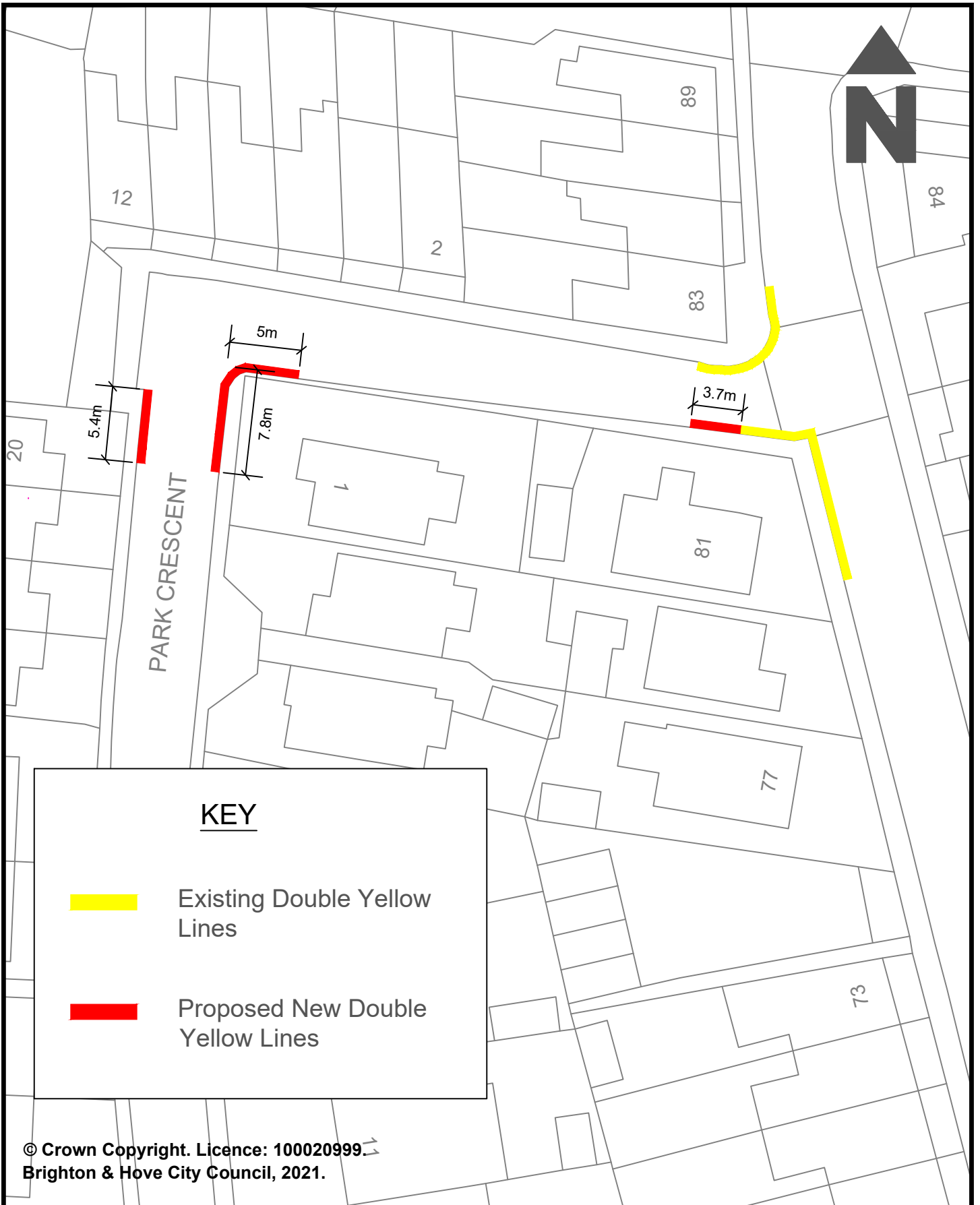



KEY

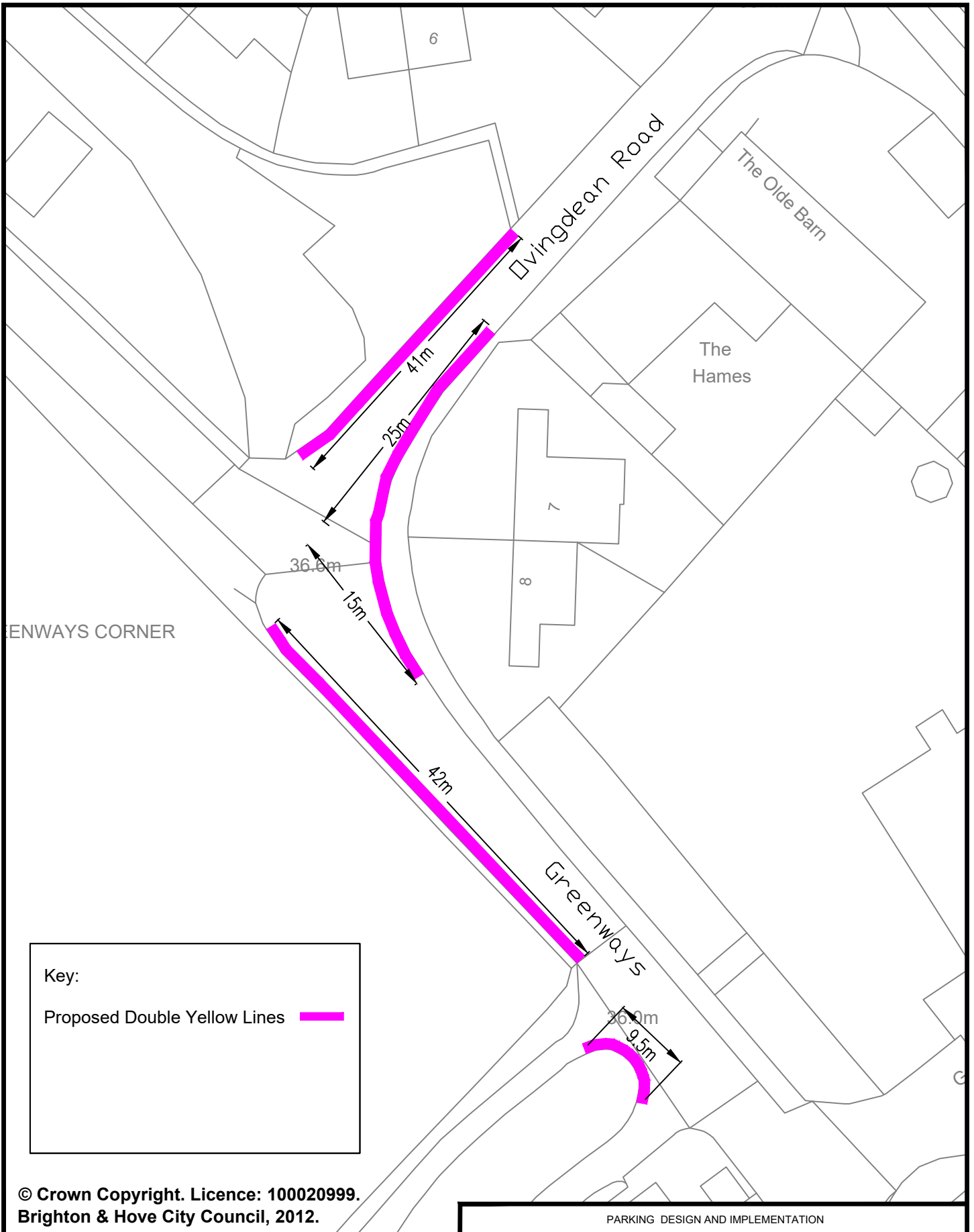
Proposed New Double Yellow Lines

© Crown Copyright. Licence: 100020999.
Brighton & Hove City Council, 2021.


<p>Address: Northease Close, Hove BN3 8JL</p>	PARKING DESIGN & IMPLEMENTATION		TRANSPORT
	<p>Scale: NTS</p>	<p>Brighton & Hove City Council</p>	
<p>Date: Feb 2024</p>	<p>Drawn: A.F.</p>		
<p>Reason: To increase safety and access to all road users</p>	<p>Drawing Number: DYL001-OUTER-HK</p>		



Address: Park Crescent, Portslade BN41 1SR	PARKING DESIGN & IMPLEMENTATION		TRANSPORT
	Scale: NTS		
Date: Feb 2024	Drawn: A.F.		
Reason: To increase safety and access for all road users	Drawing Number: DYL003-OUTER-SP		



Key:

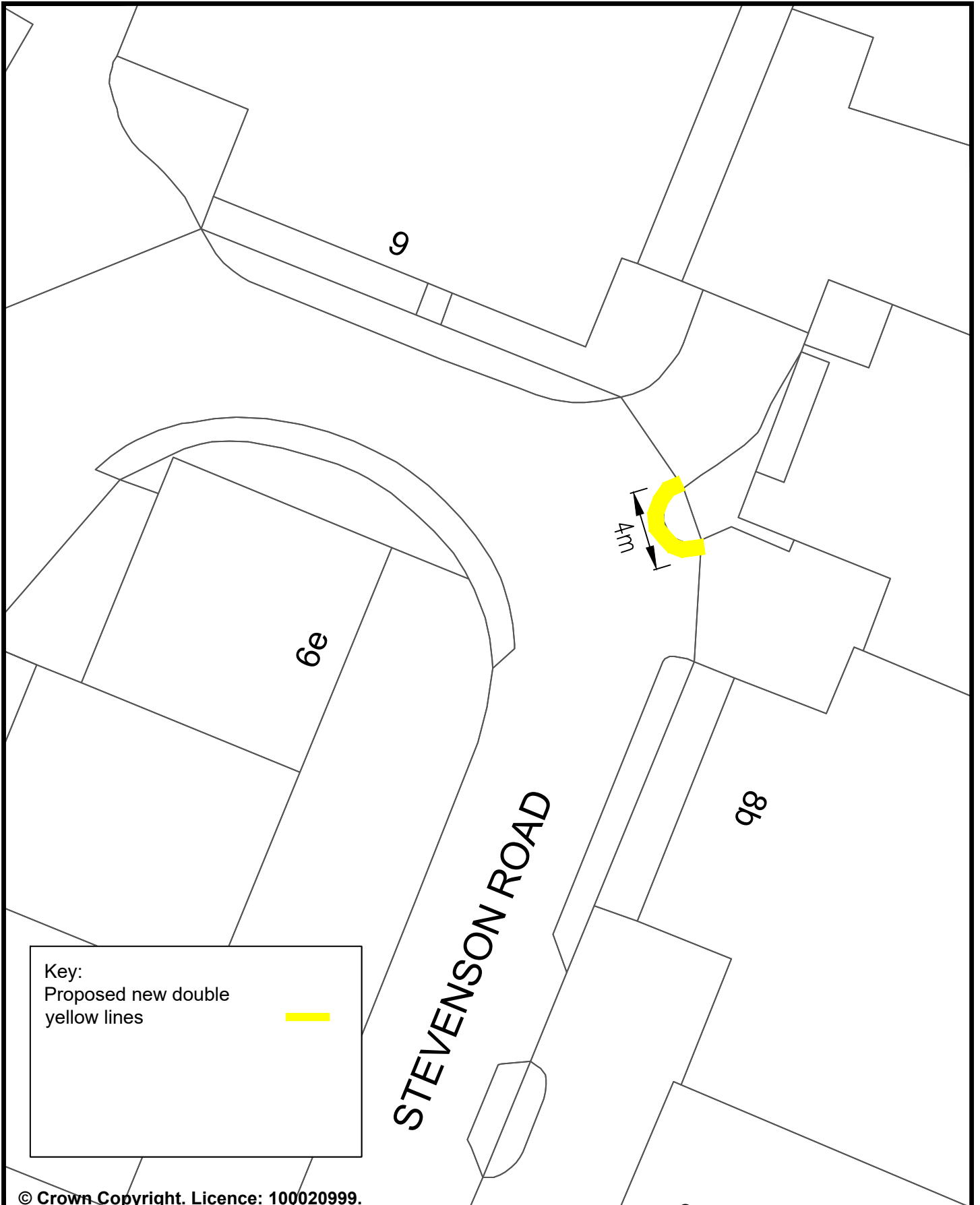
Proposed Double Yellow Lines 

© Crown Copyright. Licence: 100020999.
Brighton & Hove City Council, 2012.


PARKING DESIGN AND IMPLEMENTATION	
Address: Greenways and Ovingdean Road, Ovingdean	Not To Scale
Reason: improve access	Date Drawn: Feb. 2024
	Drawn: L.H.
	Drawing Number: B&H-OUTER-RW-DYL-004



Brighton & Hove



Key:
 Proposed new double yellow lines



© Crown Copyright. Licence: 100020999.
 Brighton & Hove City Council, 2012.

PARKING DESIGN AND IMPLEMENTATION

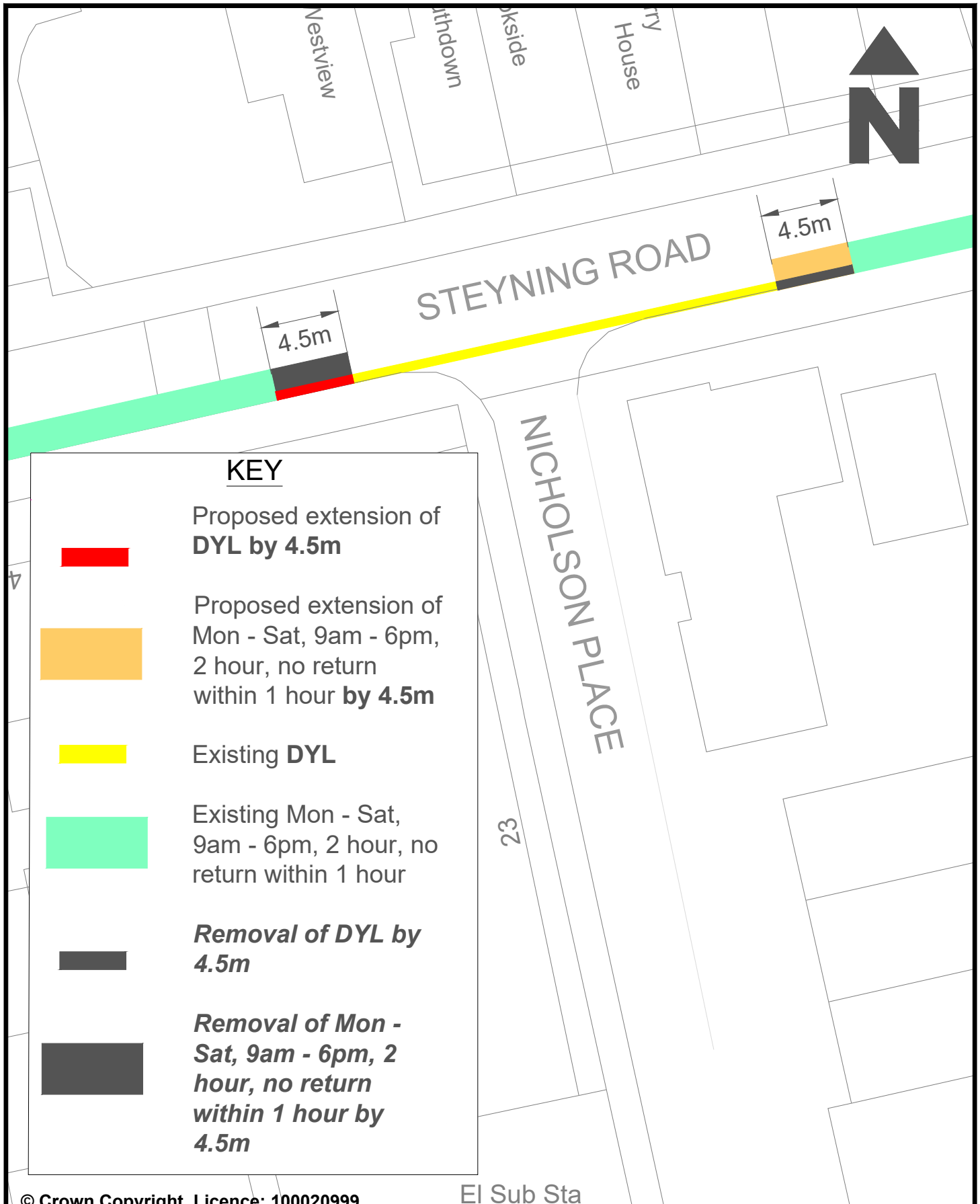
Not To Scale
 Date Drawn: November 23
 Drawn: L.H.









Drawing Number: B&H-CPZC-QP-001

Address: Stevenson Road,
 Brighton

Reason: to increase access



KEY


-  Proposed extension of **DYL by 4.5m**
-  Proposed extension of **Mon - Sat, 9am - 6pm, 2 hour, no return within 1 hour by 4.5m**
-  Existing **DYL**
-  Existing **Mon - Sat, 9am - 6pm, 2 hour, no return within 1 hour**
-  **Removal of DYL by 4.5m**
-  **Removal of Mon - Sat, 9am - 6pm, 2 hour, no return within 1 hour by 4.5m**

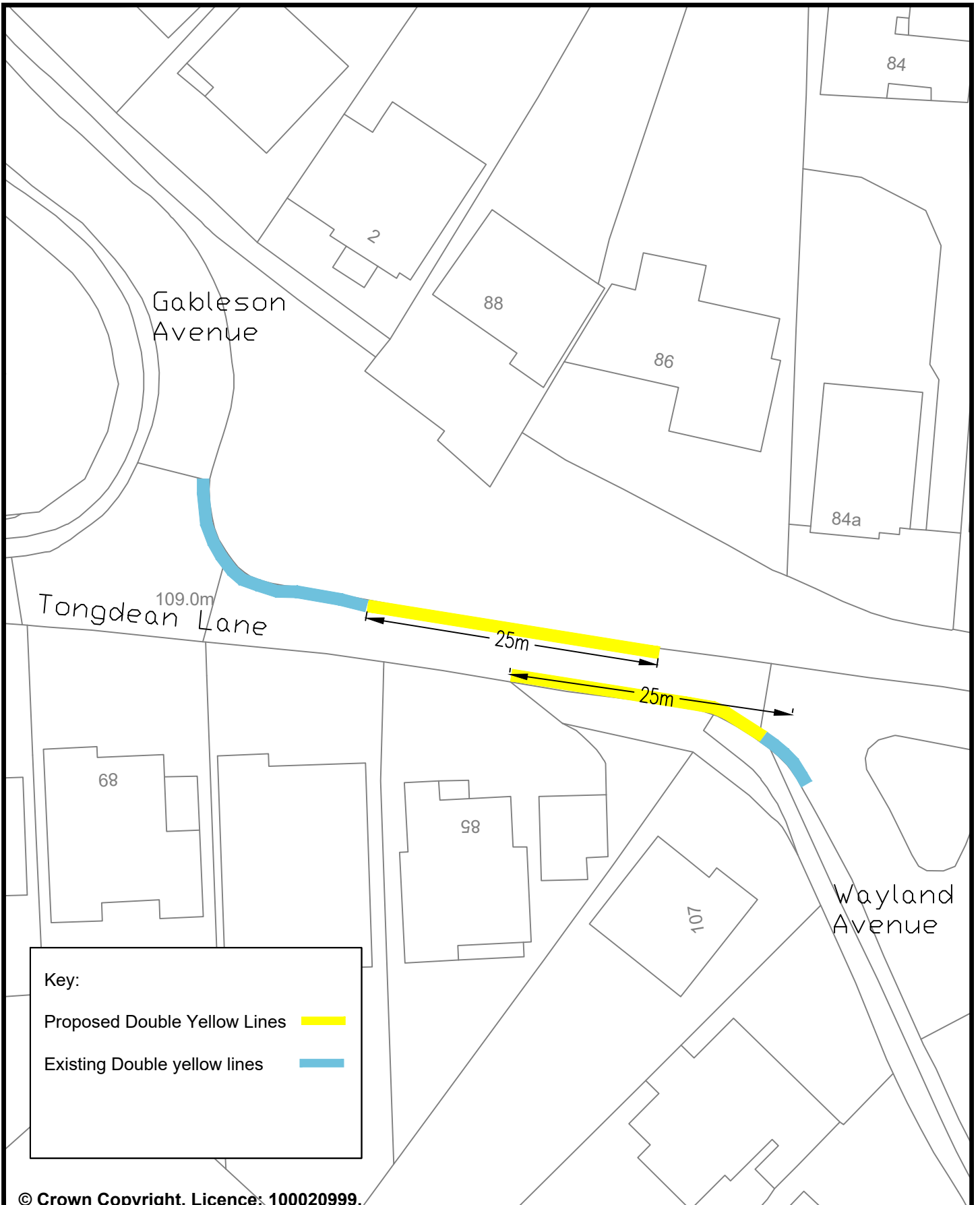
© Crown Copyright. Licence: 100020999.
Brighton & Hove City Council, 2021.

El Sub Sta


Address: Steyning Road/Nicholson Place,
Rottingdean, Brighton, Zone -
Outer


Reason: Street Amendment

PARKING DESIGN & IMPLEMENTATION		TRANSPORT
Scale : NTS		
Date : Nov 2023		
Drawn : J.A.		
Drawing Number : B&H-OUTER-RW-DYL-005		




Key:

Proposed Double Yellow Lines 

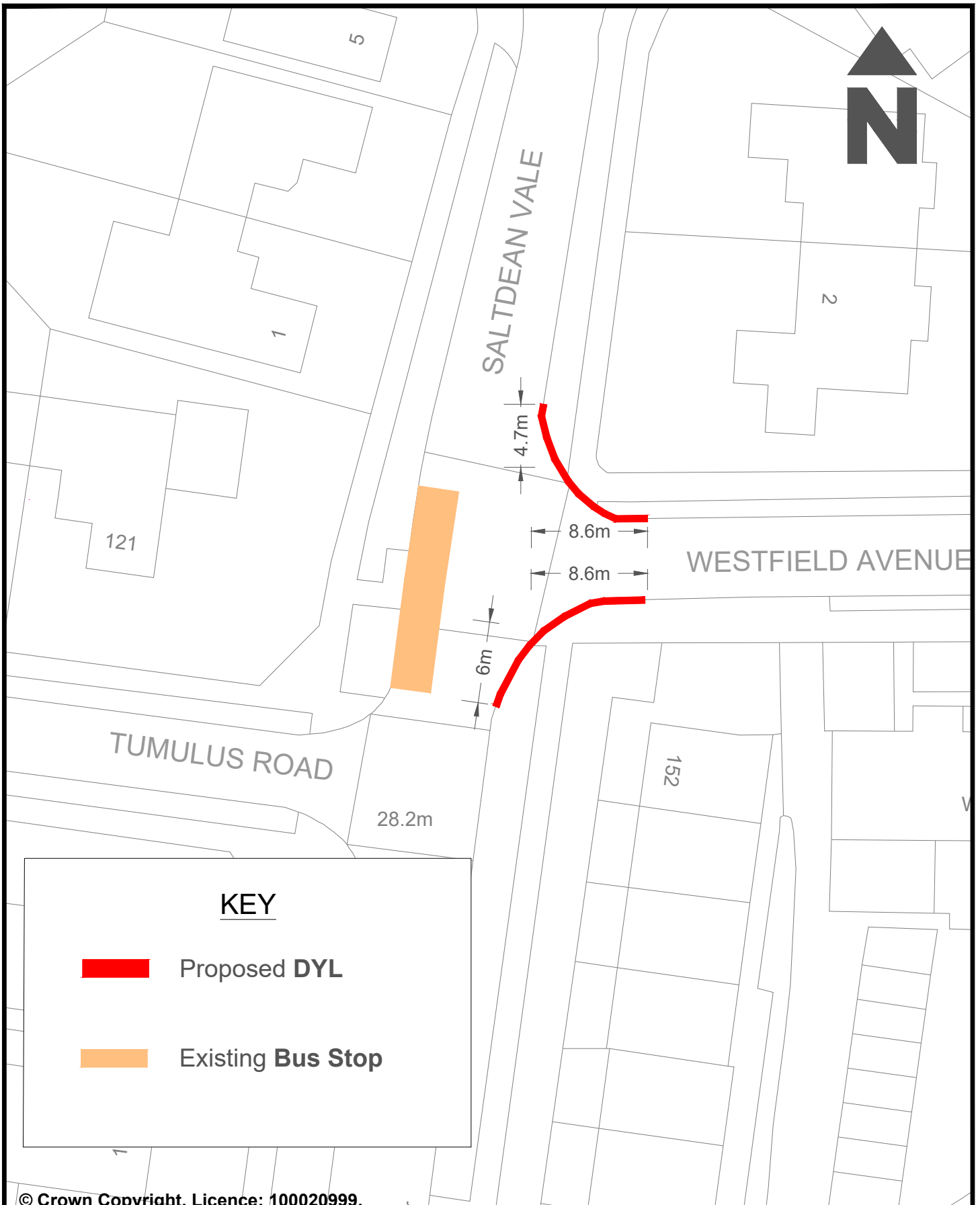
Existing Double yellow lines 

© Crown Copyright. Licence: 100020999.
Brighton & Hove City Council, 2012.


PARKING DESIGN AND IMPLEMENTATION	
Address: Tongdean Road, Brighton	Not To Scale
Reason: increased junction safety	Date Drawn: Feb. 2024
	Drawn: L.H.
	Drawing Number: B&H-OUTER-WHP-001




Brighton & Hove




KEY

 Proposed **DYL**

 Existing **Bus Stop**

© Crown Copyright. Licence: 100020999.
Brighton & Hove City Council, 2021.

PARKING DESIGN & IMPLEMENTATION		TRANSPORT
Address: Junction of Westfield Avenue/Saltdean Vale, Saltdean, Brighton		 Brighton & Hove City Council
Scale : NTS		
Date : Nov 2023		
Reason: Installation of DYL		
Drawn : J.A.		
Drawing Number : B&H-OUTER-DYL-RW-001		

ar Park

Victoria Road

15m

99

Key:
Proposed Limited Waiting
1 hour max. stay, no return
within 1 hour, Mon - Sat 8am -
6pm

Double yellow lines

© Crown Copyright. Licence: 100020999.
Brighton & Hove City Council, 2012.

PARKING DESIGN AND IMPLEMENTATION

Address: Victoria Road,
Portslade

Not To Scale

Date Drawn: Feb. 2024

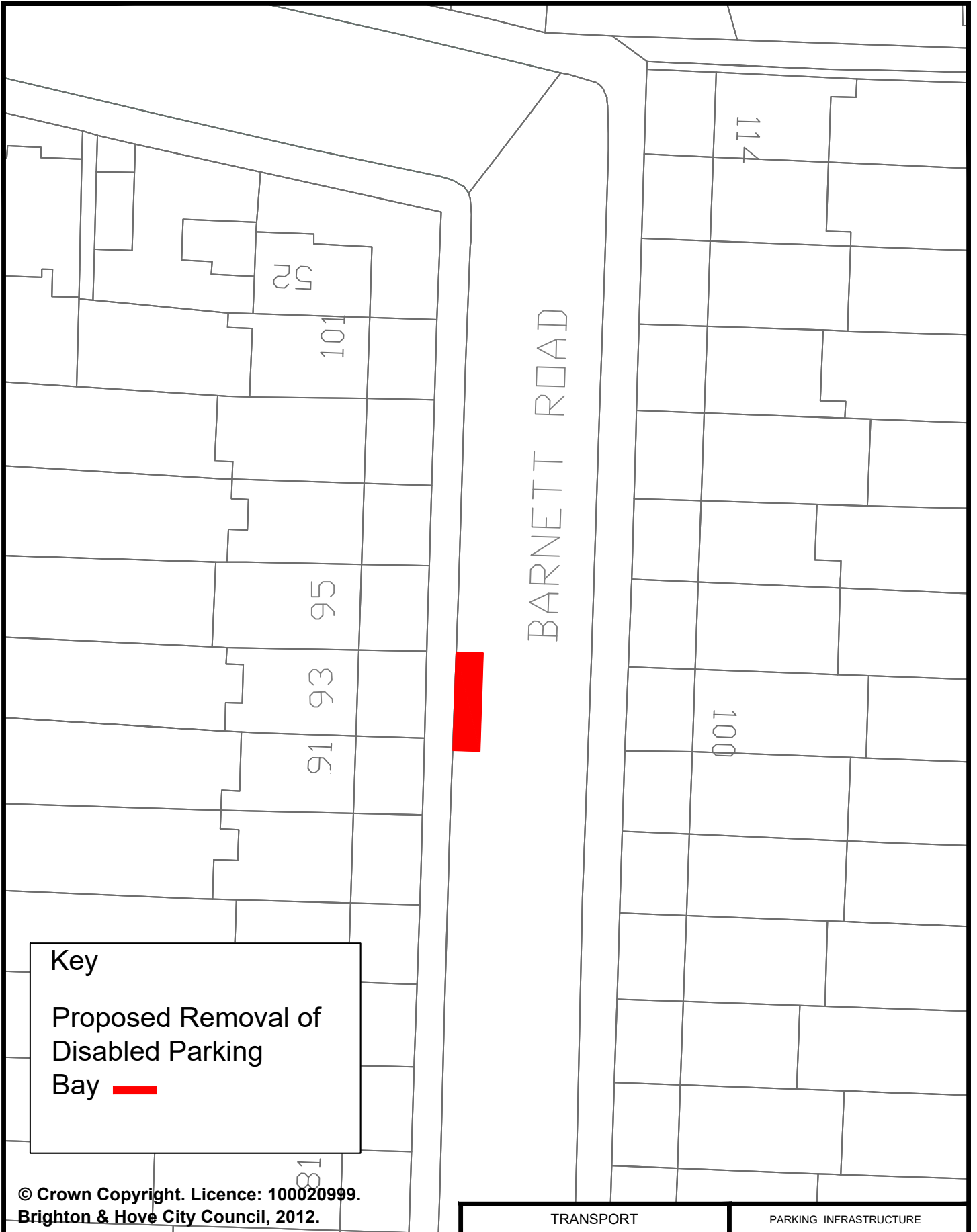
Drawn: L.H.



Brighton & Hove

Reason: on street amendment

Drawing Number: B&H-OUTER-SP-LW-001



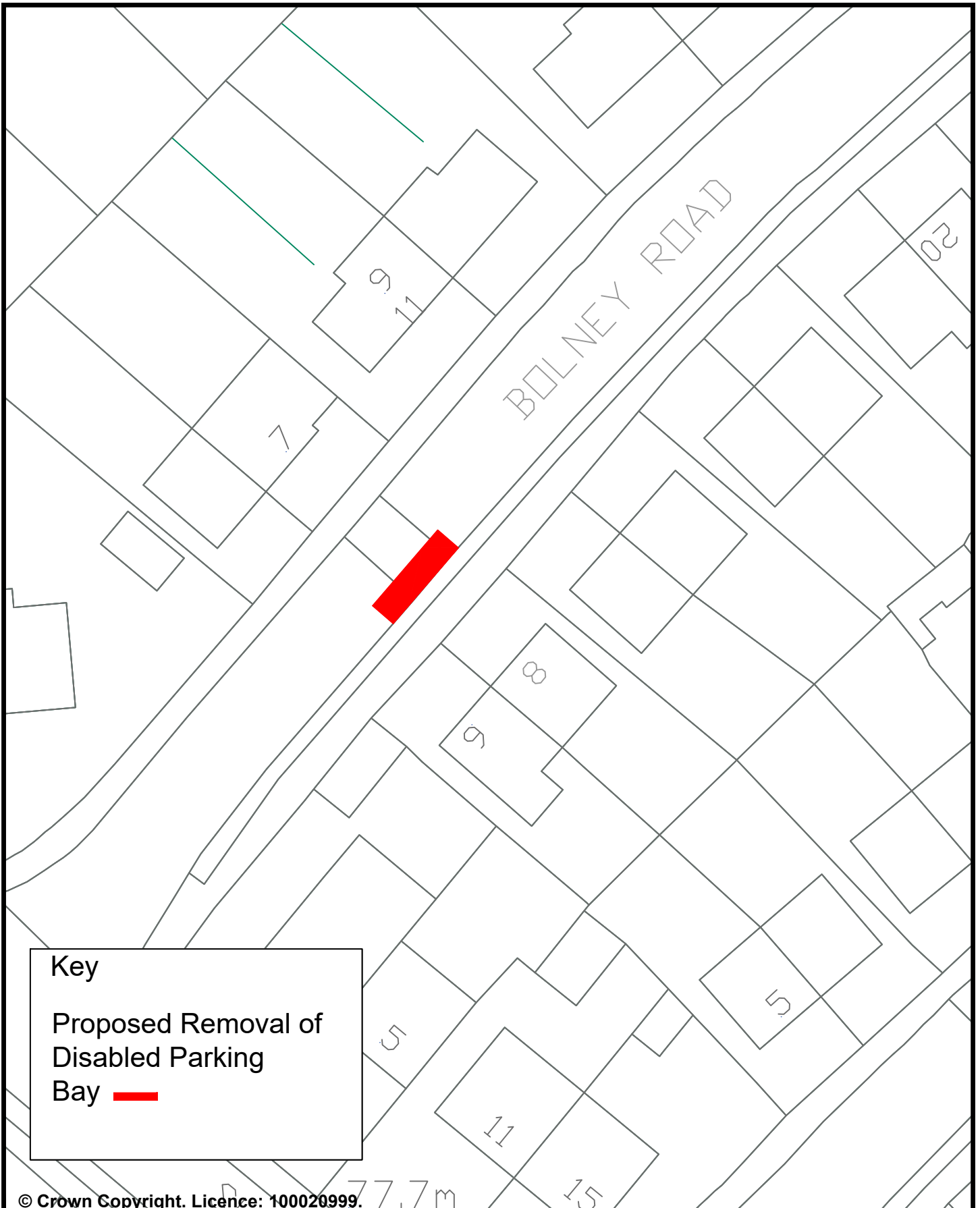
Key
 Proposed Removal of
 Disabled Parking
 Bay █

© Crown Copyright. Licence: 100020999.
 Brighton & Hove City Council, 2012.

TRANSPORT	PARKING INFRASTRUCTURE
Address: 93 Barnett Road, Brighton	Scale : N.T.S.
Reason: Bay be removed as no longer required	Date Drawn: Feb 2024
	Drawn : D.A.
	Drawing Number : Revoke-DPB-HF-001




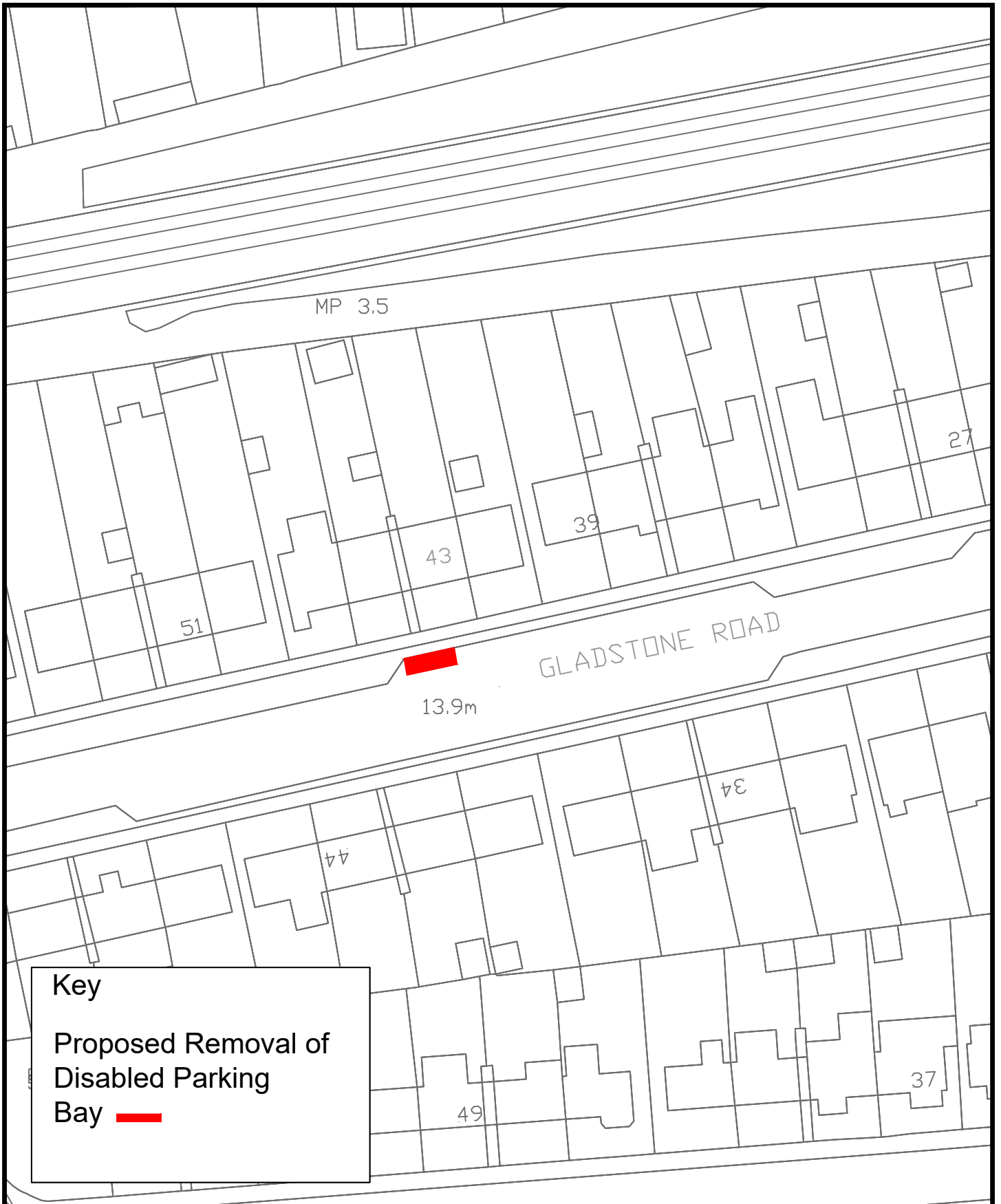
Brighton & Hove



Key
 Proposed Removal of Disabled Parking Bay █

© Crown Copyright. Licence: 100020999.
 Brighton & Hove City Council, 2012.

	TRANSPORT	PARKING DESIGN & IMPLEMENTATION
Address: 8 Bolney Road, Brighton	Scale : N.T.S.	 Brighton & Hove
Reason: Bay be removed as no longer required	Date Drawn: Jan 2024	
	Drawn : D.A.	Drawing Number : Revoke-DPB-CS-001



Key

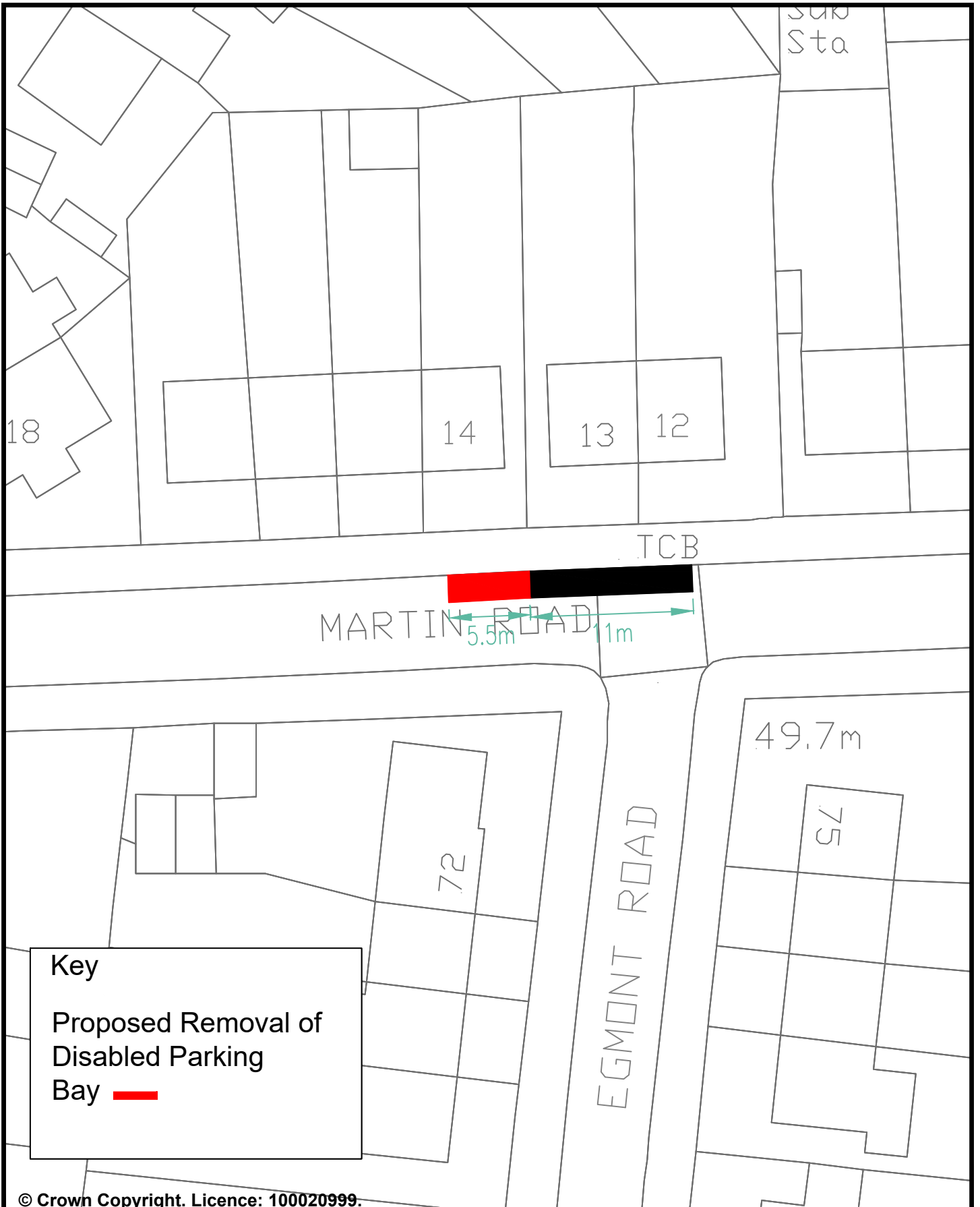
Proposed Removal of Disabled Parking Bay █

© Crown Copyright. Licence: 100020999.
Brighton & Hove City Council, 2012.

TRANSPORT	PARKING INFRASTRUCTURE
Address: 43 Gladstone Road, Portslade	Scale : N.T.S.
Reason: Bay be removed as no longer required	Date Drawn: Feb 2024
	Drawn : D.A.
	Drawing Number : Revoke-DPB-SP-001



Brighton & Hove



Key

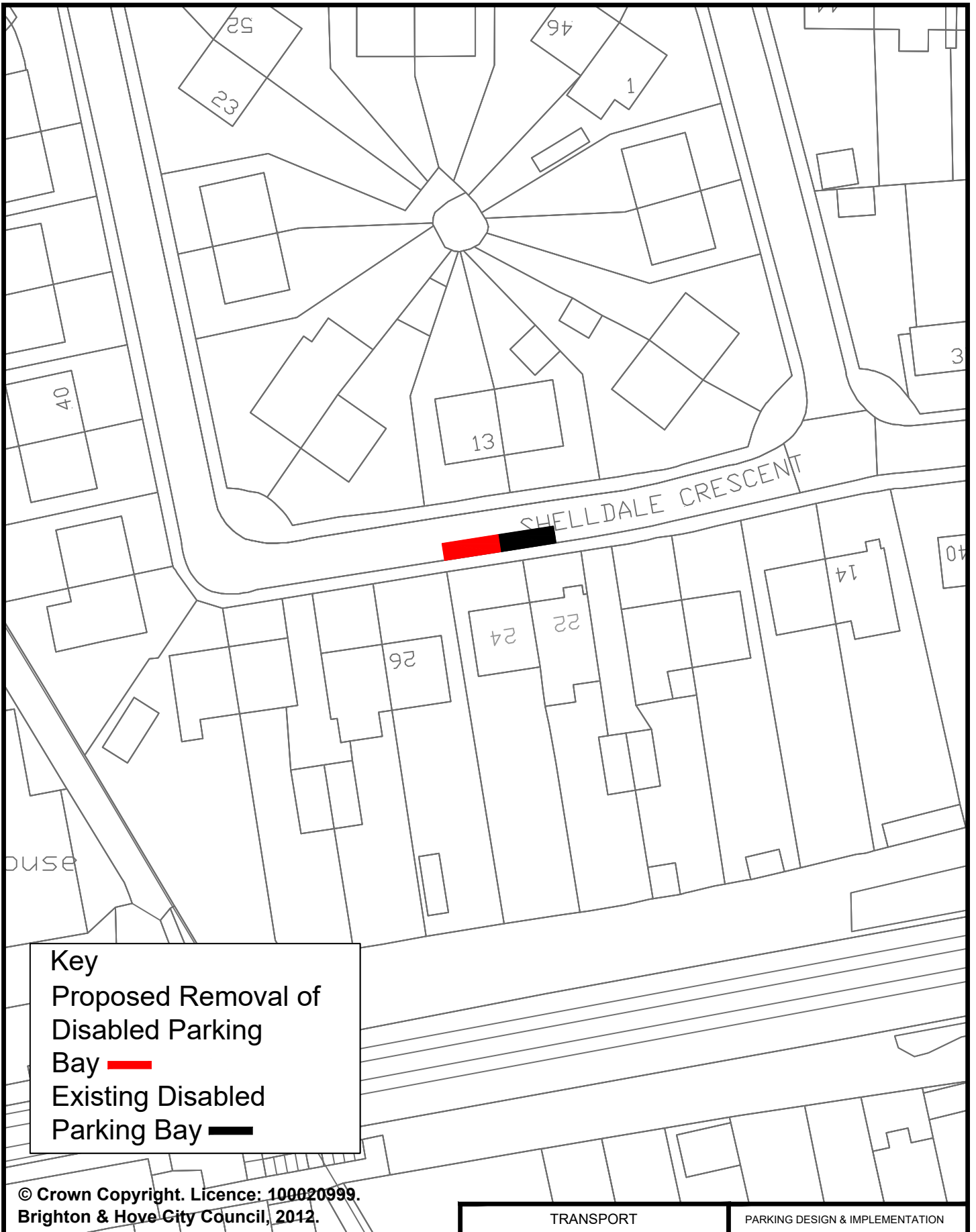
Proposed Removal of Disabled Parking Bay █

© Crown Copyright. Licence: 100020999.
Brighton & Hove City Council, 2012.

TRANSPORT	PARKING INFRASTRUCTURE
Address: 14 Martin Road, Hove	Scale : N.T.S.
Reason: Bay be removed as no longer required	Date Drawn: Feb 2024
	Drawn : D.A.
	Drawing Number : Revoke-DPB-HK-001



Brighton & Hove



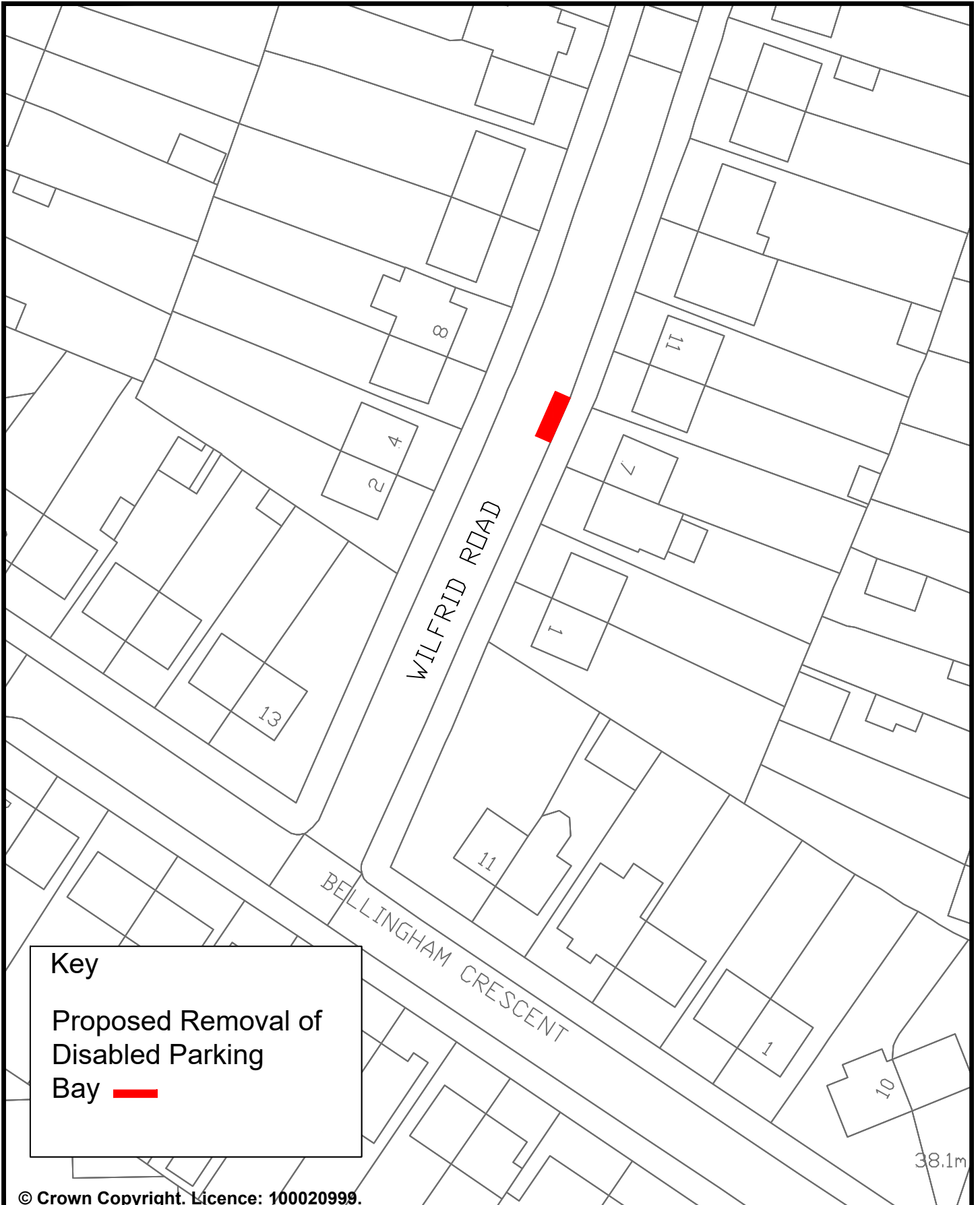
Key
 Proposed Removal of Disabled Parking Bay █
 Existing Disabled Parking Bay █

© Crown Copyright. Licence: 100020999.
 Brighton & Hove City Council, 2012.

TRANSPORT	PARKING DESIGN & IMPLEMENTATION
Address: 24 Shelldale Crescent, Portslade	Scale : N.T.S.
Reason: Bay be removed as no longer required	Date Drawn: Jan 2024
	Drawn : D.A.
	Drawing Number : Revoke-DPB-SP-001



Brighton & Hove



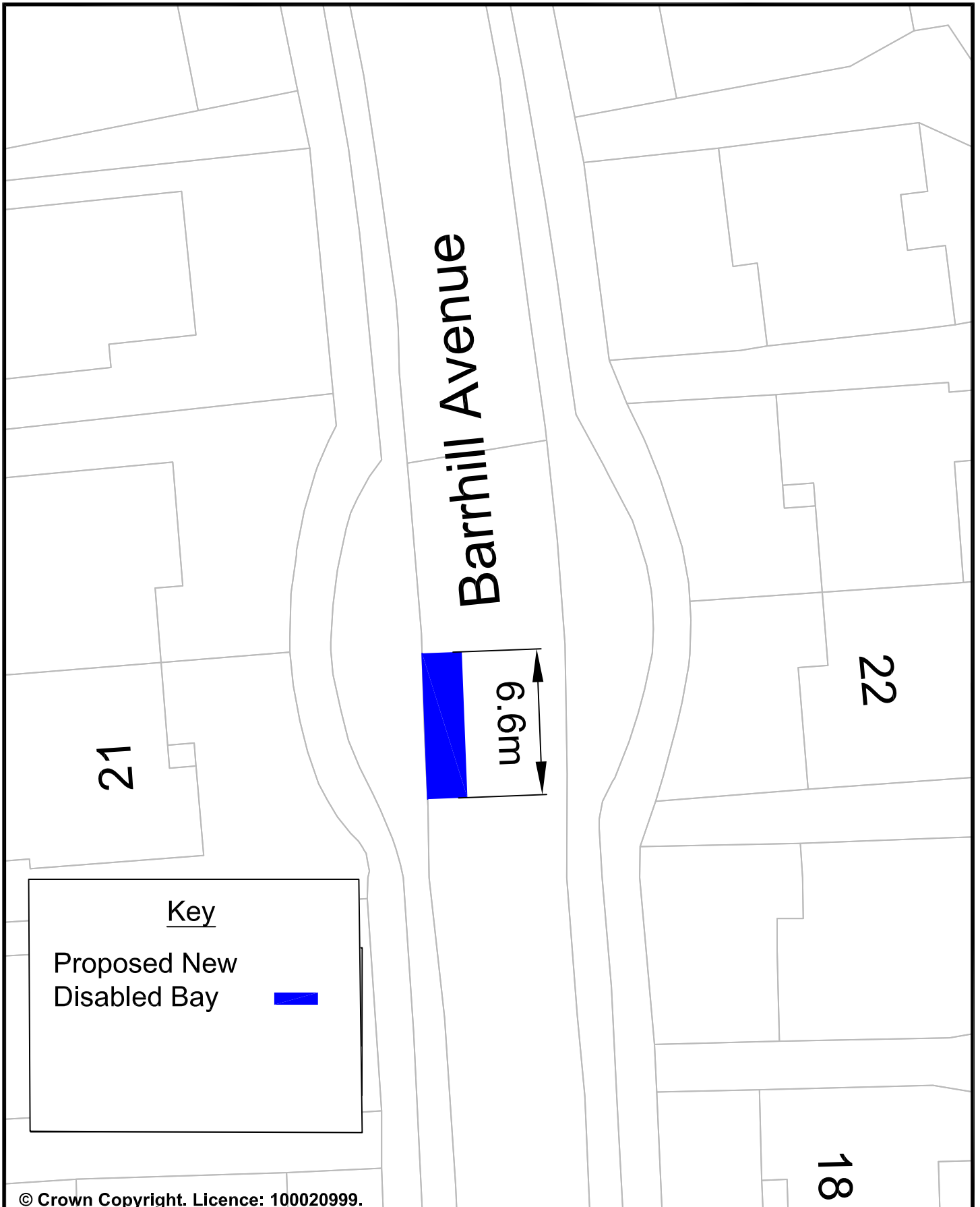
Key
 Proposed Removal of Disabled Parking Bay █

© Crown Copyright. Licence: 100020999.
 Brighton & Hove City Council, 2012.

TRANSPORT	PARKING INFRASTRUCTURE
Address: 7 Wilfrid Road, Hove	Scale : N.T.S.
Reason: Bay be removed as no longer required	Date Drawn: Feb 2024
	Drawn : D.A.
	Drawing Number : Revoke-DPB-HK-001



Brighton & Hove

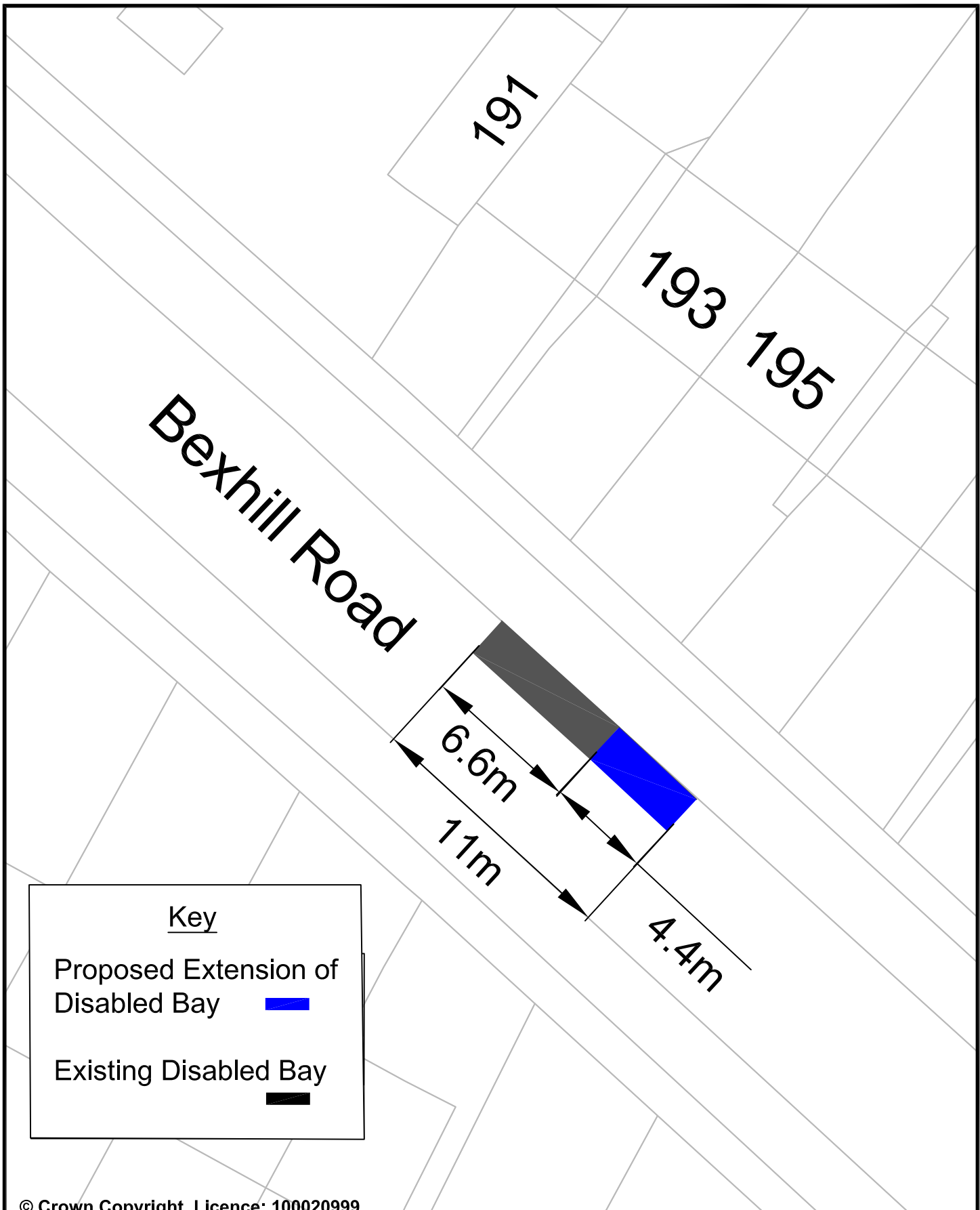


Key

Proposed New Disabled Bay

© Crown Copyright. Licence: 100020999.
Brighton & Hove City Council, 2012.

TRANSPORT	PARKING INFRASTRUCTURE
Address: Barrhill Avenue, Brighton	Scale : N.T.S.
Reason: To provide a disabled parking space in the area	Date Drawn: Feb 24
	Drawn : D.C.
	<p style="text-align: center;">Brighton & Hove</p>
Drawing Number : B&H-DPB-PH-01	




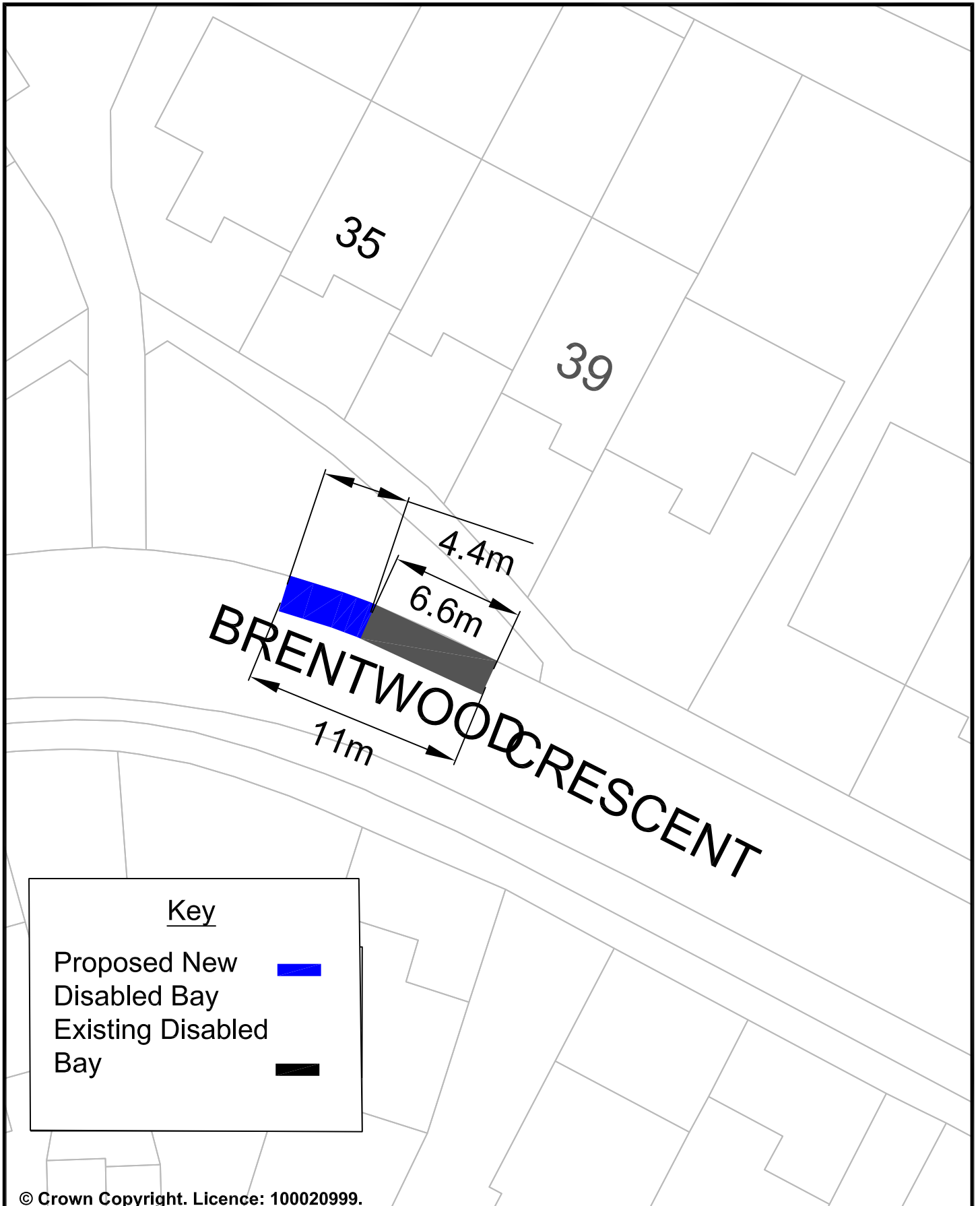
Key



Proposed Extension of Disabled Bay █

Existing Disabled Bay █


© Crown Copyright. Licence: 100020999.
Brighton & Hove City Council, 2012.

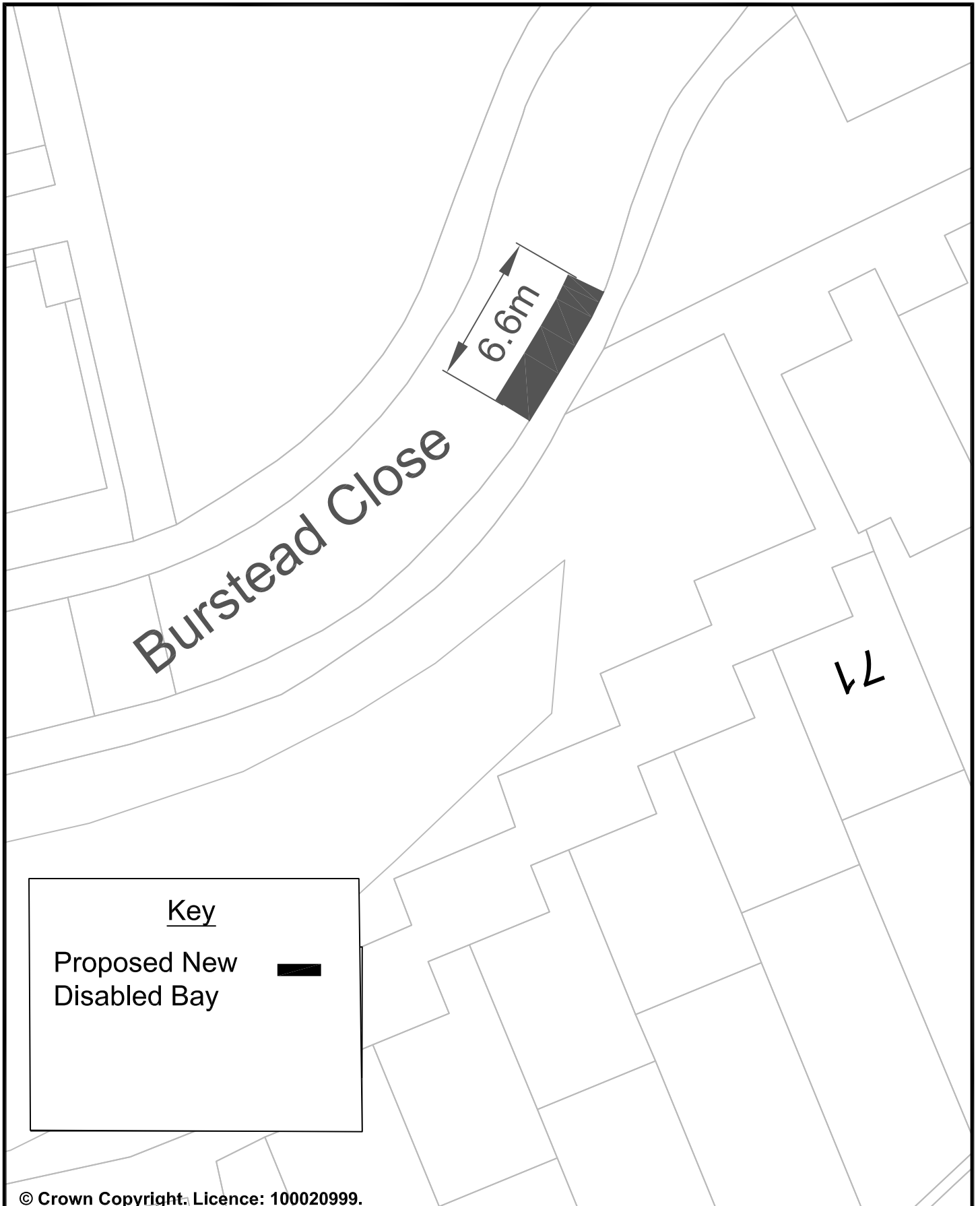
	TRANSPORT	PARKING INFRASTRUCTURE
Address: Bexhill Road, Woodingdean	Scale : N.T.S.	 Brighton & Hove
	Date Drawn: Feb 24	
Reason: To provide a disabled parking space in the area	Drawn : D.C.	
	Drawing Number : B&H-DPB-WO-01	



Key	
Proposed New Disabled Bay	
Existing Disabled Bay	

© Crown Copyright. Licence: 100020999.
Brighton & Hove City Council, 2012.


	TRANSPORT	PARKING INFRASTRUCTURE
Address: Brentwood Crescent, Brighton	Scale : N.T.S.	 Brighton & Hove
	Date Drawn: Feb 24	
Reason: To provide a disabled parking space in the area	Drawn : D.C.	
	Drawing Number : B&H-DPB-HF-03	

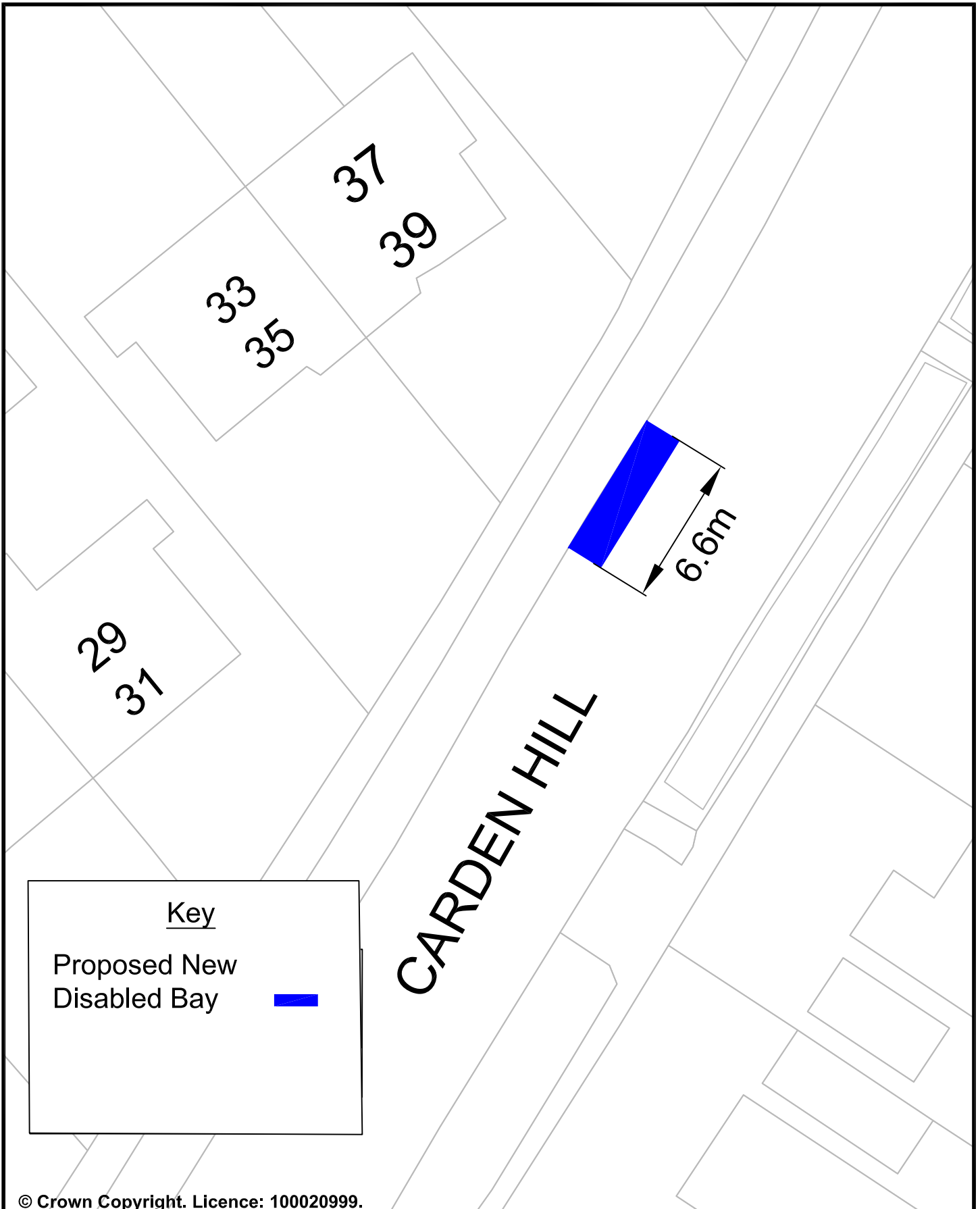


Key

Proposed New Disabled Bay

© Crown Copyright. Licence: 100020999.
Brighton & Hove City Council, 2012.


	TRANSPORT	PARKING INFRASTRUCTURE
Address: Burstead Close, Brighton	Scale : N.T.S.	 Brighton & Hove
Reason: To provide a disabled parking space in the area	Date Drawn: Feb 24	
	Drawn : D.C.	Drawing Number : B&H-DPB-HF-01

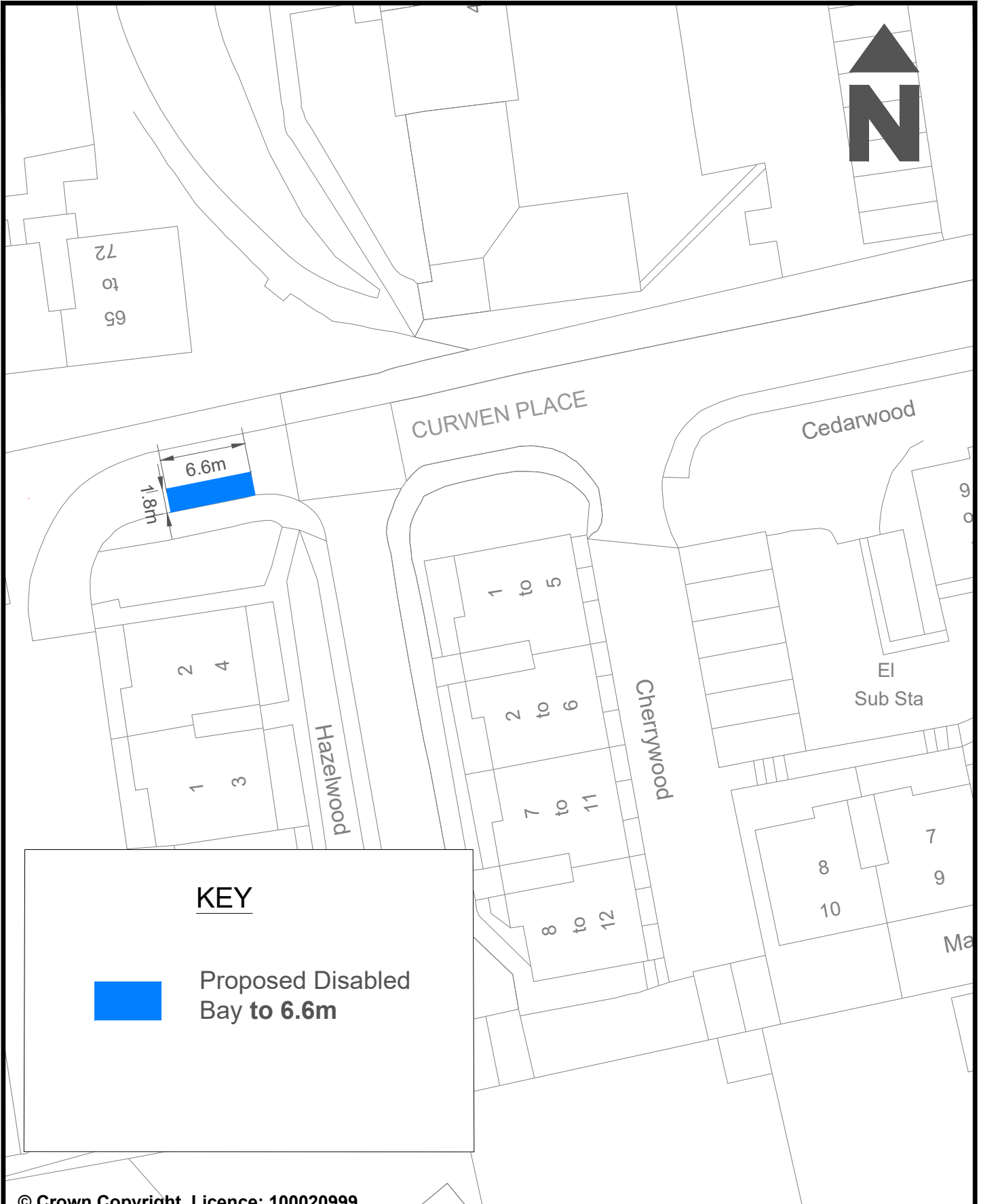


Key

Proposed New Disabled Bay

© Crown Copyright. Licence: 100020999.
Brighton & Hove City Council, 2012.


	TRANSPORT	PARKING INFRASTRUCTURE
Address: Carden Hill, Brighton	Scale : N.T.S.	 Brighton & Hove
	Date Drawn: Feb 24	
Reason: To provide a disabled parking space in the area	Drawn : D.C.	
	Drawing Number : B&H-DPB-PH-03	

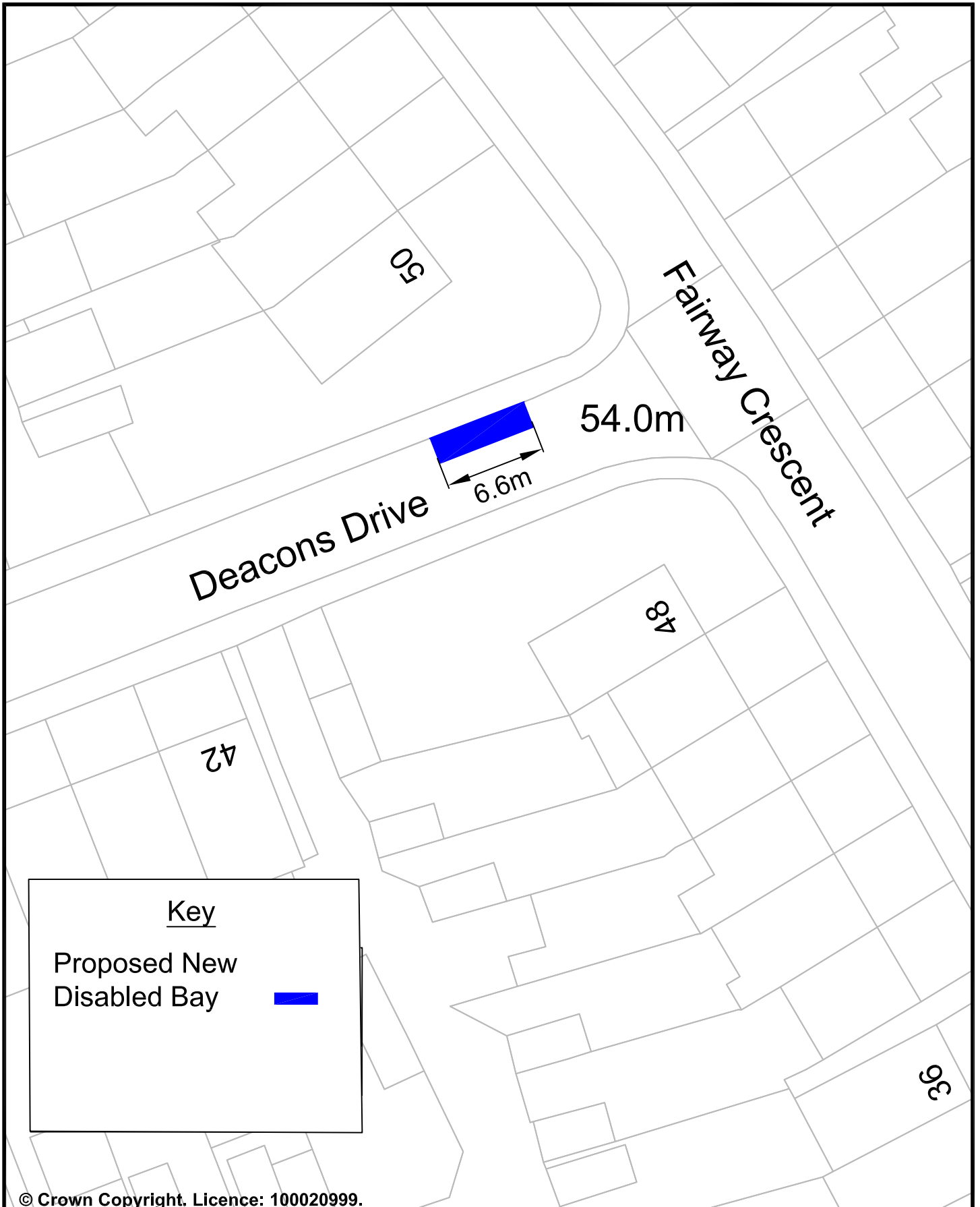


KEY

Proposed Disabled Bay to 6.6m

© Crown Copyright. Licence: 100020999.
Brighton & Hove City Council, 2021.


PARKING DESIGN & IMPLEMENTATION	TRANSPORT
Address: #Hazelwood, Curwen Place, Brighton - Zone Outer	 Brighton & Hove City Council
Reason: To provide a Disabled Parking Bay	
Scale : NTS Date : Feb 2024 Drawn : D.T. Drawing Number : DPB-Outer-001-PP	



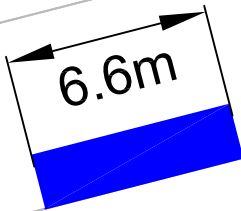
Key

Proposed New Disabled Bay

© Crown Copyright. Licence: 100020999.
Brighton & Hove City Council, 2012.

TRANSPORT	PARKING INFRASTRUCTURE				
Address: Deacons Drive, Portslade	<div style="text-align: center;">  Brighton & Hove </div>				
Reason: To provide a disabled parking space in the area	<table style="width: 100%; border-collapse: collapse;"> <tr> <td style="width: 50%; padding: 5px;">Scale : N.T.S.</td> <td style="width: 50%; padding: 5px;">Date Drawn: Feb 24</td> </tr> <tr> <td style="padding: 5px;">Drawn : D.C.</td> <td style="padding: 5px;">Drawing Number : B&H-DPB-SP-02</td> </tr> </table>	Scale : N.T.S.	Date Drawn: Feb 24	Drawn : D.C.	Drawing Number : B&H-DPB-SP-02
Scale : N.T.S.	Date Drawn: Feb 24				
Drawn : D.C.	Drawing Number : B&H-DPB-SP-02				


DENTON DRIVE




76

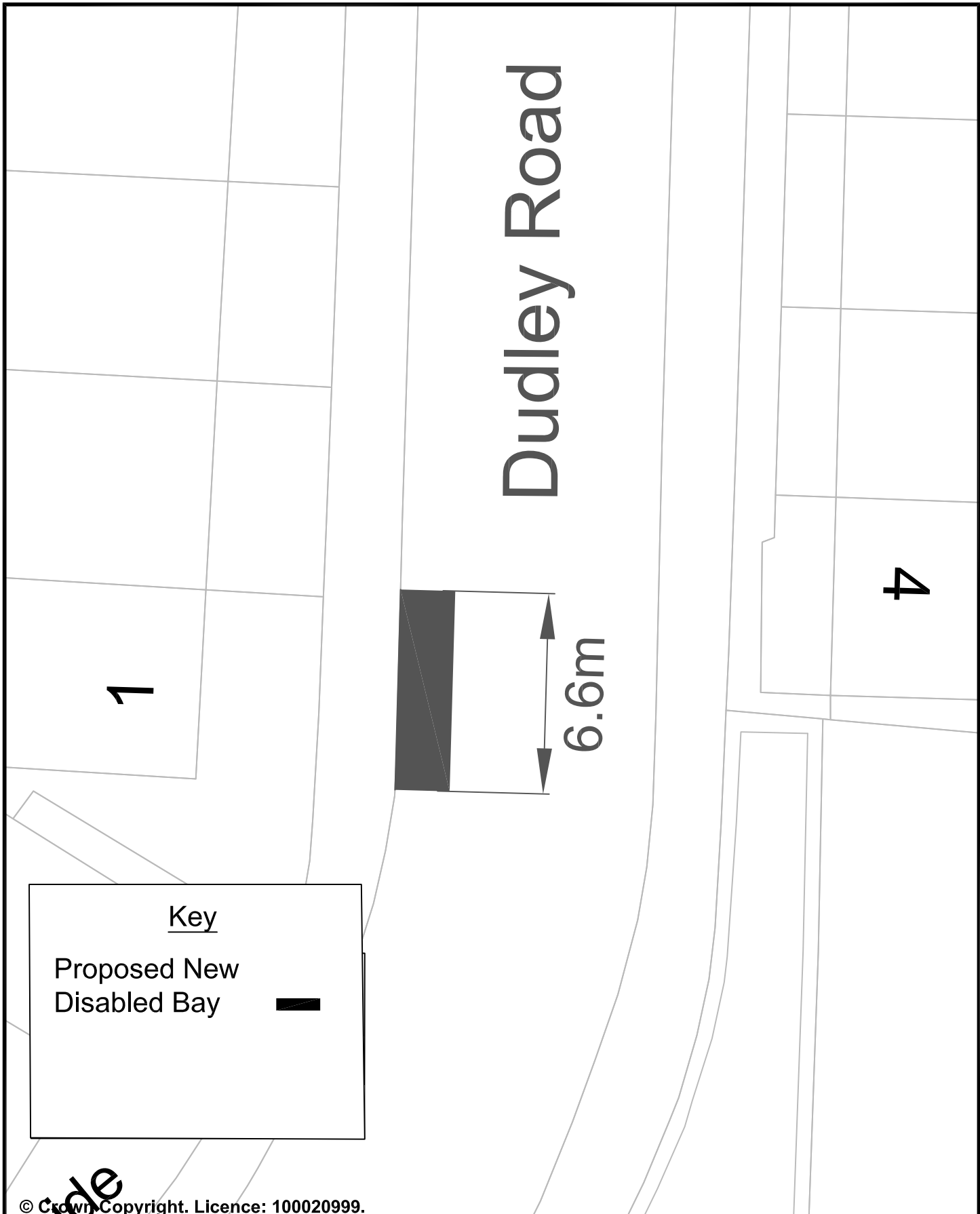
06

Key


Proposed New Disabled Bay 

© Crown Copyright. Licence: 100020999.
Brighton & Hove City Council, 2012.

	TRANSPORT	PARKING INFRASTRUCTURE
Address: Denton Drive, Brighton	Scale : N.T.S.	 Brighton & Hove
	Date Drawn: Feb 24	
Reason: To provide a disabled parking space in the area	Drawn : D.C.	
	Drawing Number : B&H-DPB-PH-04	



© Crown Copyright. Licence: 100020999.
Brighton & Hove City Council, 2012.

	TRANSPORT	PARKING INFRASTRUCTURE
Address: Dudley Road, Brighton	Scale : N.T.S. Date Drawn: Feb 24	 Brighton & Hove
Reason: To provide a disabled parking space in the area	Drawn : D.C. Drawing Number : B&H-DPB-HF-04	

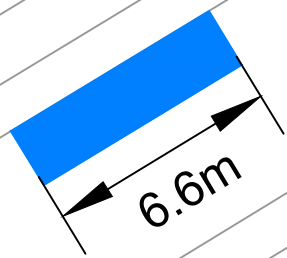


11

5

7

EGGINTON ROAD




6.6m

8

4

2

Key

Proposed New Disabled Bay 

© Crown Copyright. Licence: 100020999.
Brighton & Hove City Council, 2021.

PARKING DESIGN & IMPLEMENTATION TRANSPORT

Location: Egginton Road
Brighton

Scale: NTS

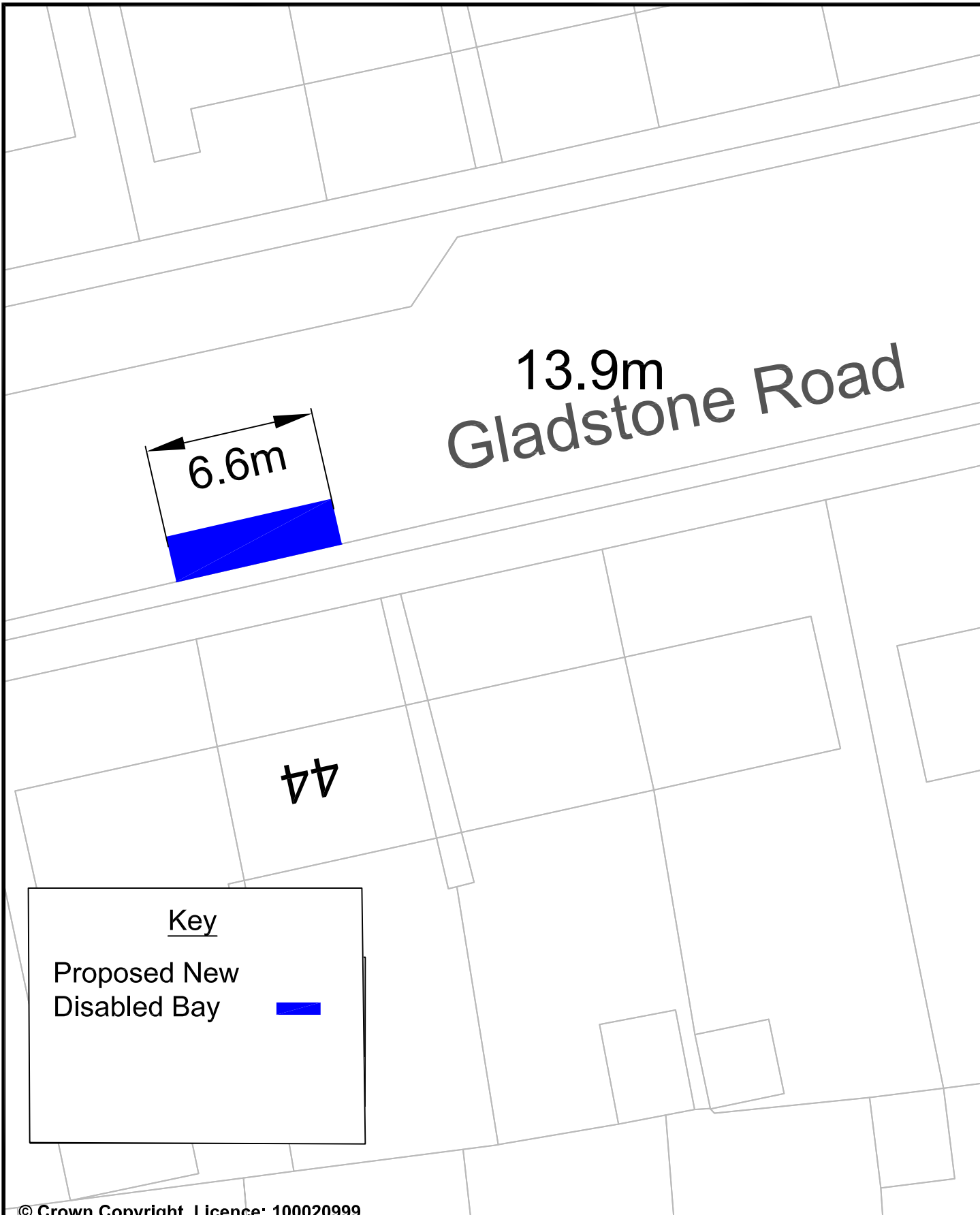
Date Drawn: Nov 23




Reason: To provide disabled parking for a resident in the vicinity

Drawn By: TP

Drawing Number: Legal-DPB-CS-001



© Crown Copyright. Licence: 100020999.
Brighton & Hove City Council, 2012.

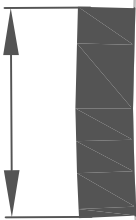
TRANSPORT	PARKING INFRASTRUCTURE
Scale : N.T.S.	 Brighton & Hove
Date Drawn: Feb 24	
Drawn : D.C.	Drawing Number : B&H-DPB-SP-01

Address: Gladstone Road,
Portslade

Reason: To provide a disabled parking space in the area

GOLF DRIVE

6.6m



Key

Proposed New Disabled Bay



© Crown Copyright. Licence: 100020999.
Brighton & Hove City Council, 2012.

Address: Golf Drive,
Brighton

Reason: To provide a disabled parking space in the area

TRANSPORT

PARKING INFRASTRUCTURE

Scale : N.T.S.

Date Drawn: Feb 24

Drawn : D.C.

Drawing Number : B&H-DPB-HF-02



Brighton & Hove

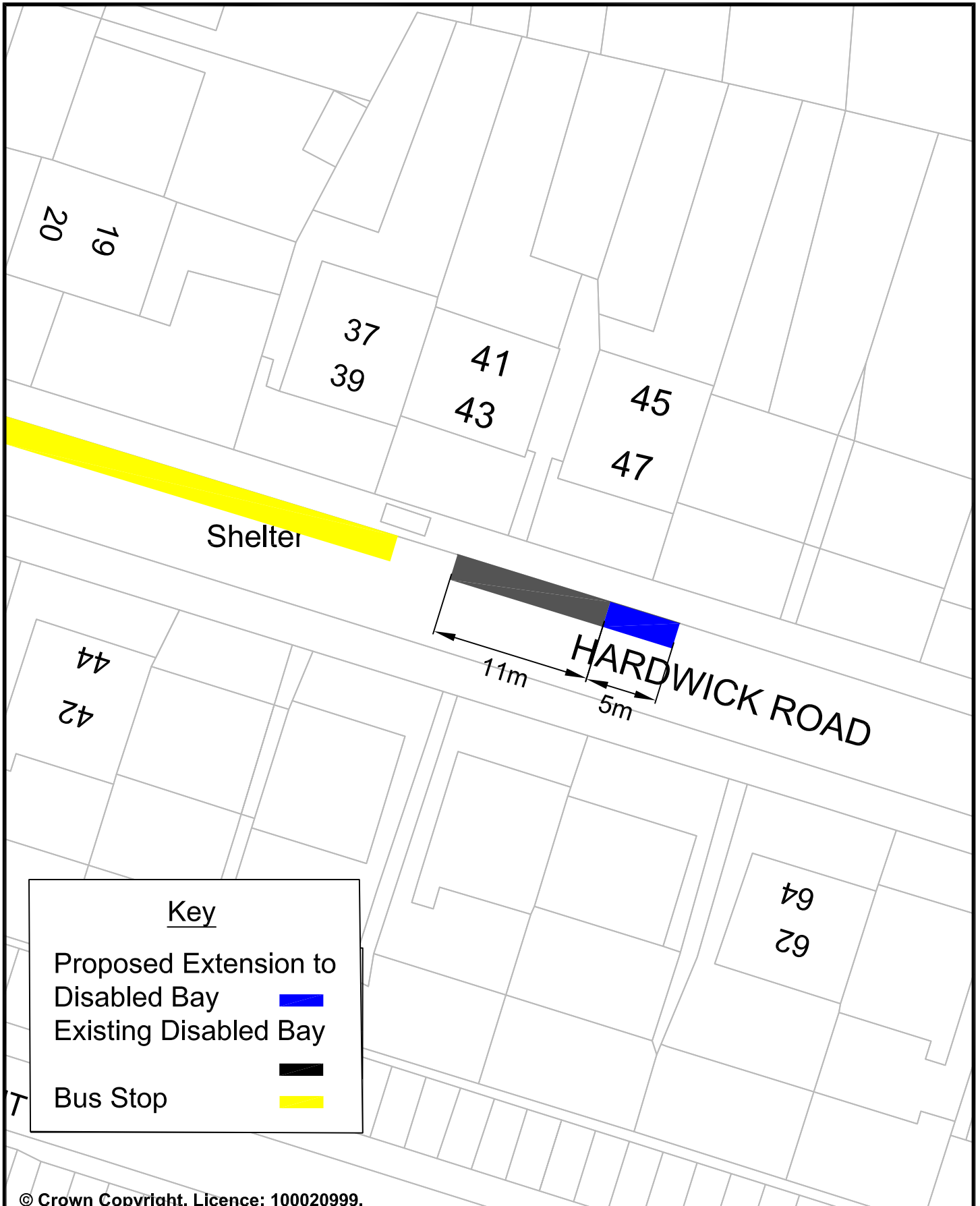
26
28

25
27

18
20

16

13
15




Key

Proposed Extension to Disabled Bay

Existing Disabled Bay

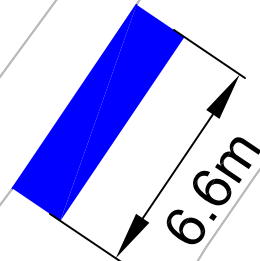
Bus Stop

© Crown Copyright. Licence: 100020999.
Brighton & Hove City Council, 2012.

	TRANSPORT	PARKING INFRASTRUCTURE
Address: Hardwick Road, Brighton	Scale : N.T.S.	 Brighton & Hove
	Date Drawn: Feb 24	
Reason: To provide a disabled parking space in the area	Drawn : D.C.	
	Drawing Number : B&H-DPB-HK-01	

27

Hartfield Avenue



28

22

Key

Proposed New Disabled Bay



© Crown Copyright. Licence: 100020999.
Brighton & Hove City Council, 2012.

TRANSPORT

PARKING INFRASTRUCTURE

Address: Hartfield Avenue,
Brighton

Scale : N.T.S.

Date Drawn: Feb 24

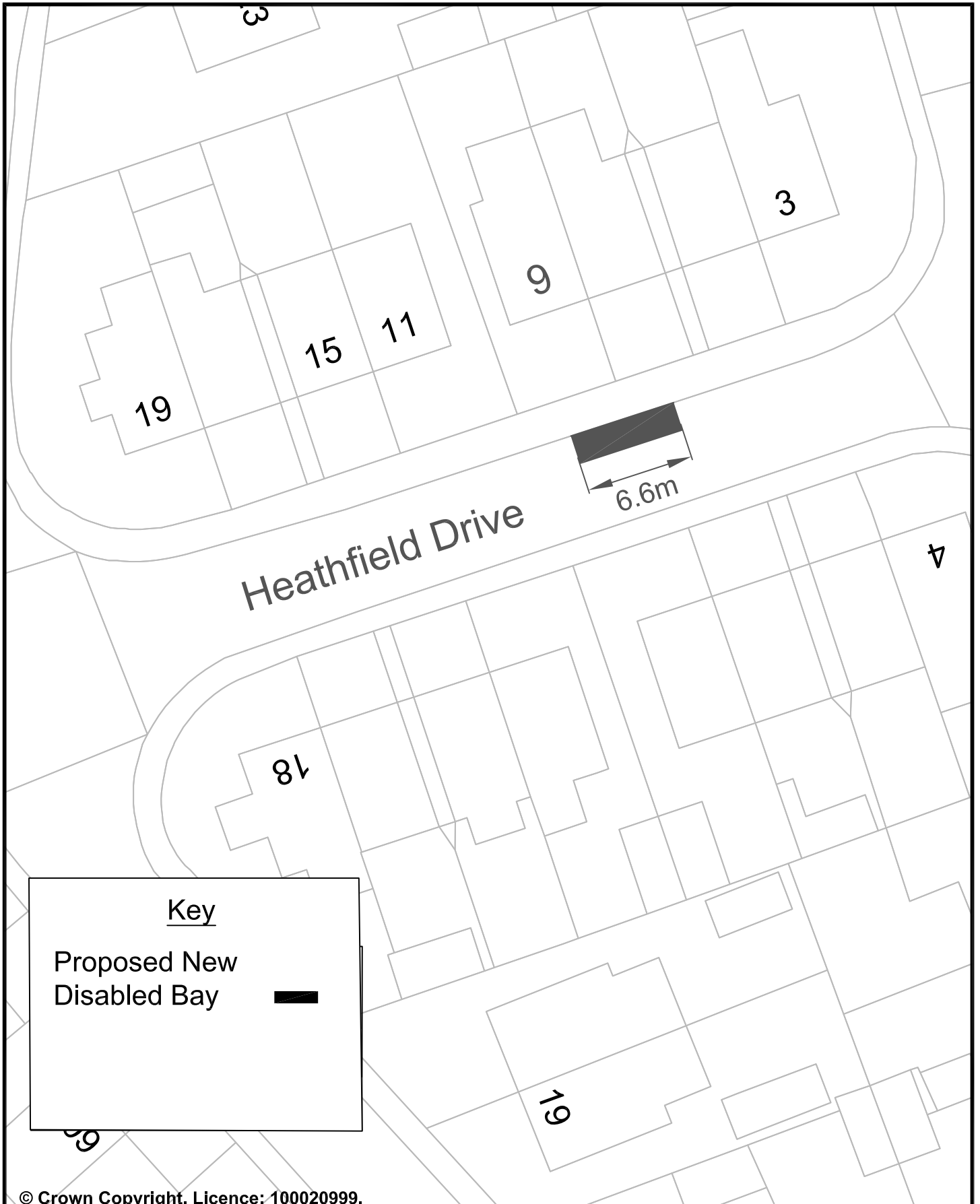
Drawn : D.C.



Brighton & Hove

Reason: To provide a disabled parking space in the area


Drawing Number : B&H-DPB-PH-02

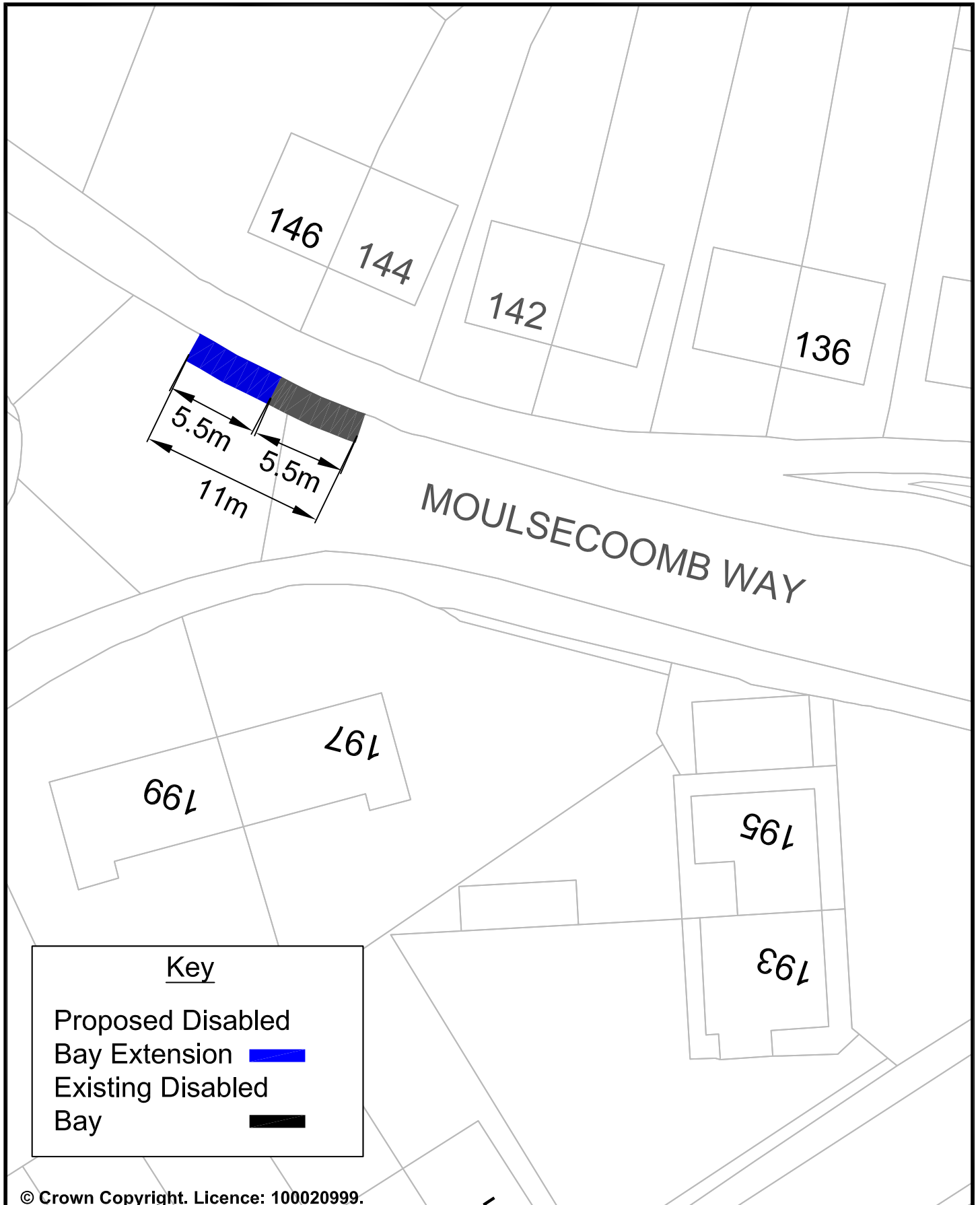


Key



Proposed New Disabled Bay

© Crown Copyright. Licence: 100020999.
Brighton & Hove City Council, 2012.

	TRANSPORT	PARKING INFRASTRUCTURE
Address: Heathfield Drive, Portslade	Scale : N.T.S.	 Brighton & Hove
	Date Drawn: Feb 24	
Reason: To provide a disabled parking space in the area	Drawn : D.C.	
	Drawing Number : B&H-DPB-NP-02	




Key

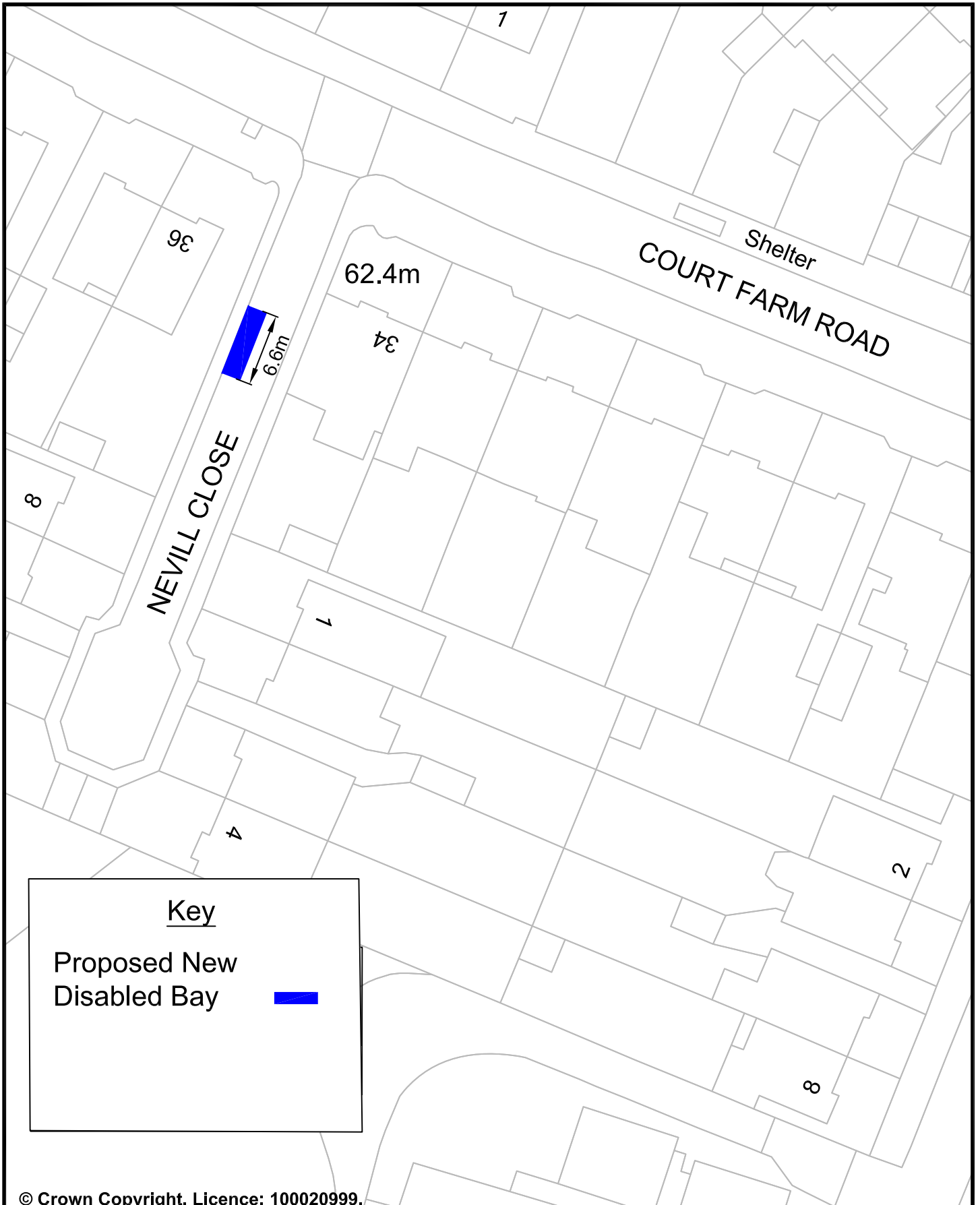
Proposed Disabled Bay Extension 
 Existing Disabled Bay 

© Crown Copyright. Licence: 100020999.
 Brighton & Hove City Council, 2012.

Address: Moulsecoomb Way,
 Brighton

Reason: To provide disabled parking space in the area


TRANSPORT	PARKING INFRASTRUCTURE
Scale : N.T.S.	 Brighton & Hove
Date Drawn: Feb 24	
Drawn : D.C.	
Drawing Number : B&H-DPB-SC-01	

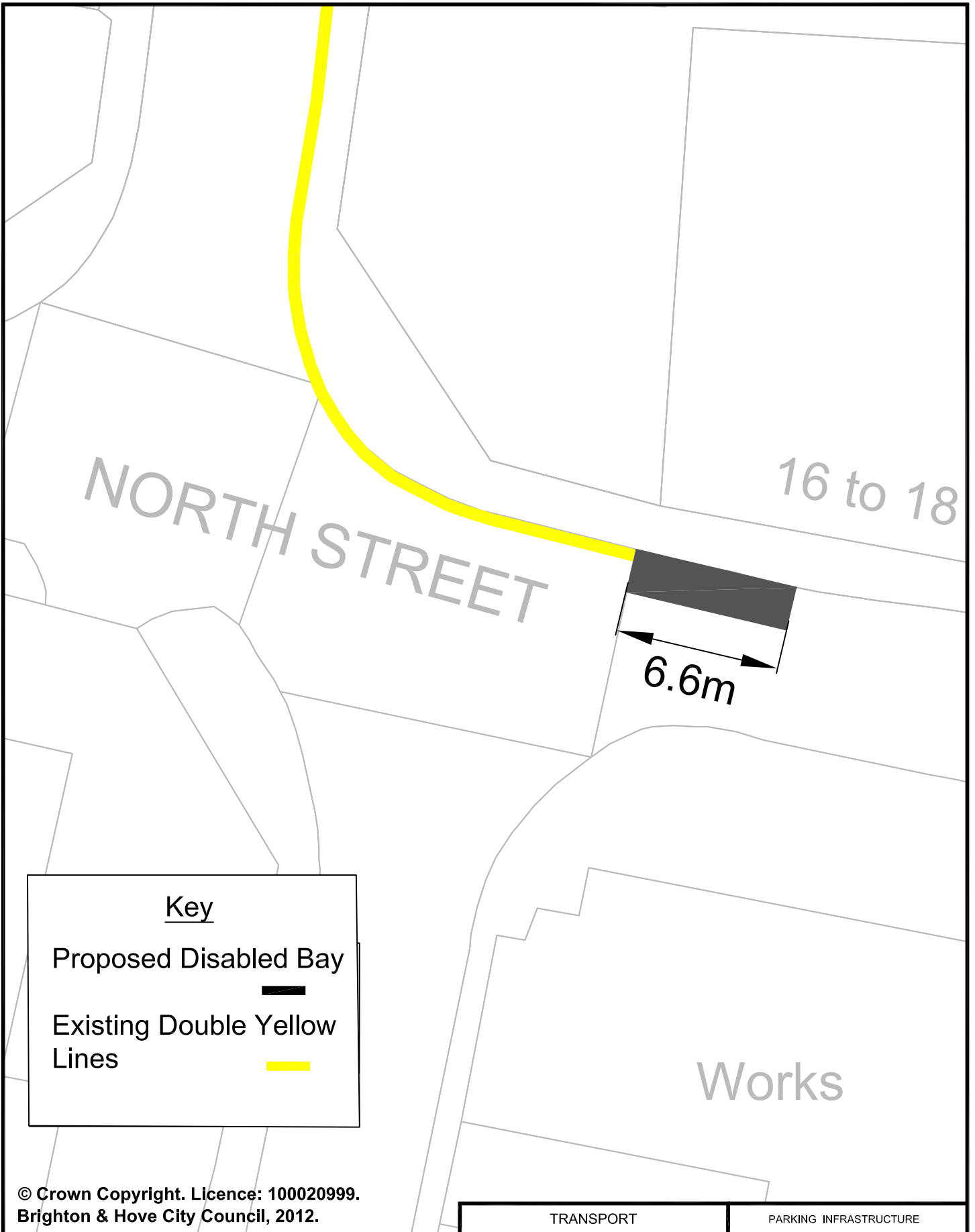


Key

Proposed New Disabled Bay

© Crown Copyright. Licence: 100020999.
Brighton & Hove City Council, 2012.

	TRANSPORT	PARKING INFRASTRUCTURE
Address: Nevill Close, Hove	Scale : N.T.S.	 Brighton & Hove
	Date Drawn: Feb 24	
Reason: To provide a disabled parking space in the area	Drawn : D.C.	
	Drawing Number : B&H-DPB-WH-01	




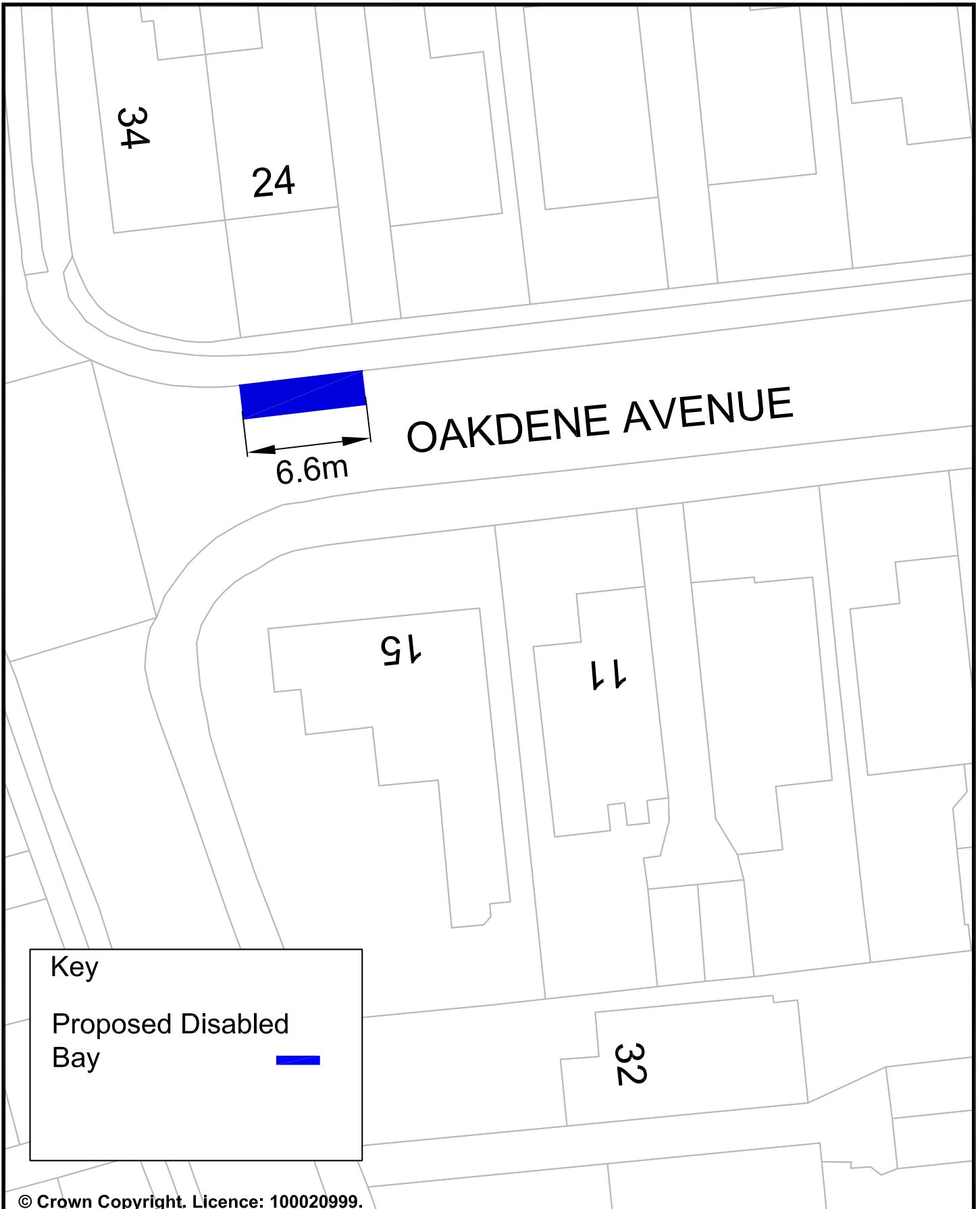
Key

Proposed Disabled Bay


Existing Double Yellow Lines

© Crown Copyright. Licence: 100020999.
Brighton & Hove City Council, 2012.


	TRANSPORT	PARKING INFRASTRUCTURE
Address: North Street, Portslade	Scale : N.T.S.	 Brighton & Hove
	Date Drawn: Feb 24	
Reason: To provide a disabled parking space in the area	Drawn : D.C.	
	Drawing Number : B&H-DPB-SP-02	



Key

Proposed Disabled Bay 

© Crown Copyright. Licence: 100020999.
Brighton & Hove City Council, 2012.

TRANSPORT	PARKING INFRASTRUCTURE
Scale : N.T.S.	 Brighton & Hove
Date Drawn: Feb 24	
Drawn : D.C.	Drawing Number : B&H-DPB-NP-04
Drawing Number : B&H-DPB-NP-04	

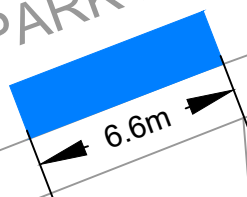
Address: Oakdene Avenue,
Portslade

Reason: To provide disabled parking space in the area



36

PARK ROAD



43

47

c9

Key

Proposed New Disabled Bay



© Crown Copyright. Licence: 100020999.
Brighton & Hove City Council, 2021.

PARKING DESIGN & IMPLEMENTATION

TRANSPORT

Location: Park Road
Brighton

Scale: NTS

Date Drawn: Nov 23



Reason: To provide disabled
parking for a resident in the vicinity

Drawn By: TP

Drawing Number: Legal-DPB-CS-002



12

RINGMER DRIVE

3.8m

6.6m

43

KEY



Proposed Disabled Bay to 6.6m

© Crown Copyright. Licence: 100020999.
Brighton & Hove City Council, 2021.

PARKING DESIGN & IMPLEMENTATION

TRANSPORT

Address: #43, Ringmer Drive,
Brighton - Zone Outer

Scale : NTS

Date : Feb 2024

Drawn : D.T.

Drawing Number : DPB-Outer-001-CS

Reason: To provide a Disabled
Parking Bay



Sandhurst Avenue

6.6m

50

Key

Proposed Disabled Bay



© Crown Copyright. Licence: 100020999.
Brighton & Hove City Council, 2012.

TRANSPORT

PARKING INFRASTRUCTURE

Address: Sandhurst Avenue,
Woodingdean

Scale : N.T.S.

Date Drawn: Feb 24

Reason: To provide a disabled
parking space in the area

Drawn : D.C.



Drawing Number : B&H-DPB-WO-02




Brighton & Hove



3 4 5

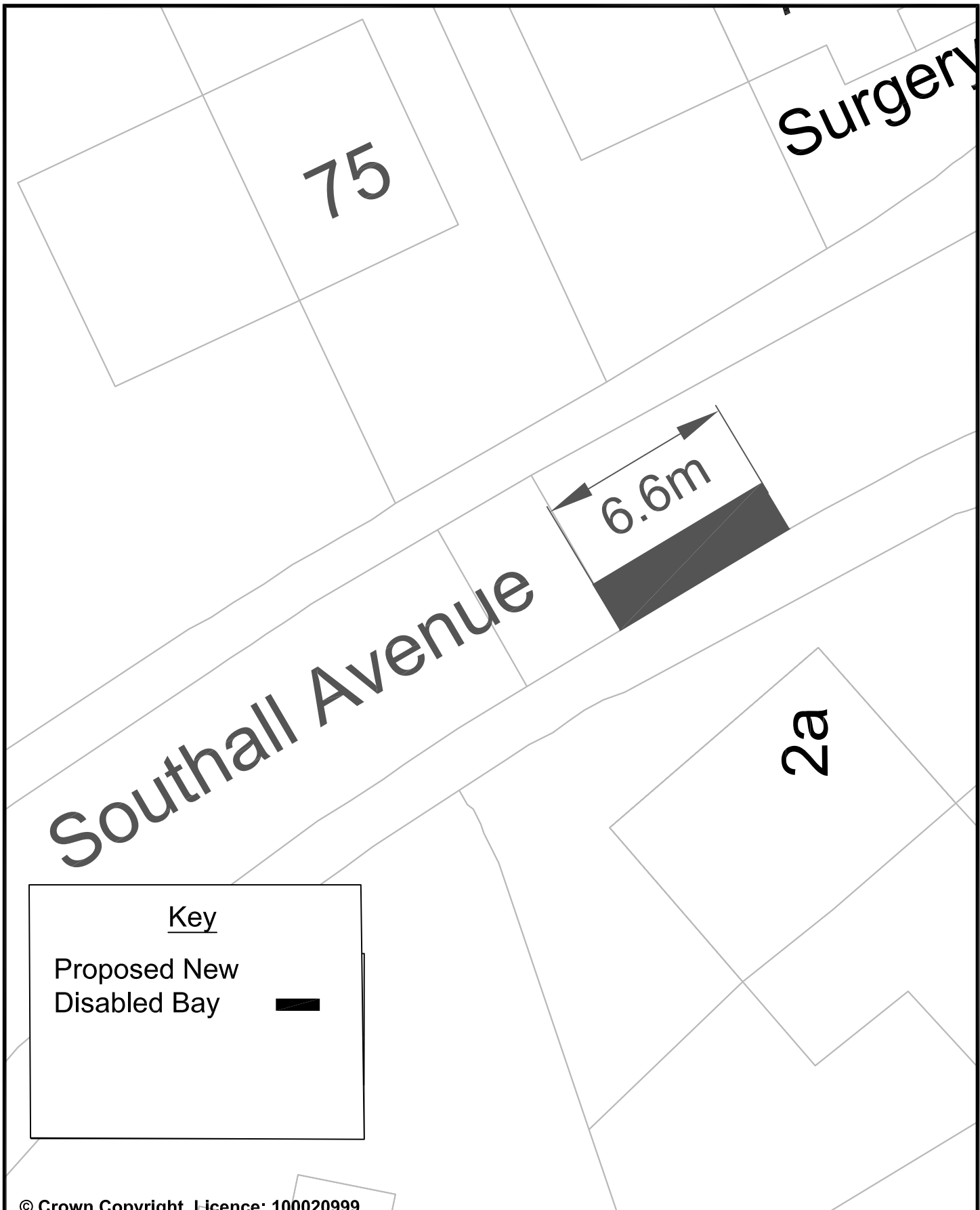
Key	
Proposed Disabled Bay Extension	
Existing Disabled Bay	

© Crown Copyright. Licence: 100020999.
Brighton & Hove City Council, 2012.

TRANSPORT	PARKING INFRASTRUCTURE
Scale : N.T.S.	 Brighton & Hove
Date Drawn: Feb 24	
Drawn : D.C.	
Drawing Number : B&H-DPB-HK-01	

Address: Sherbourne Close,
Portslade


Reason: To provide disabled parking space in the area

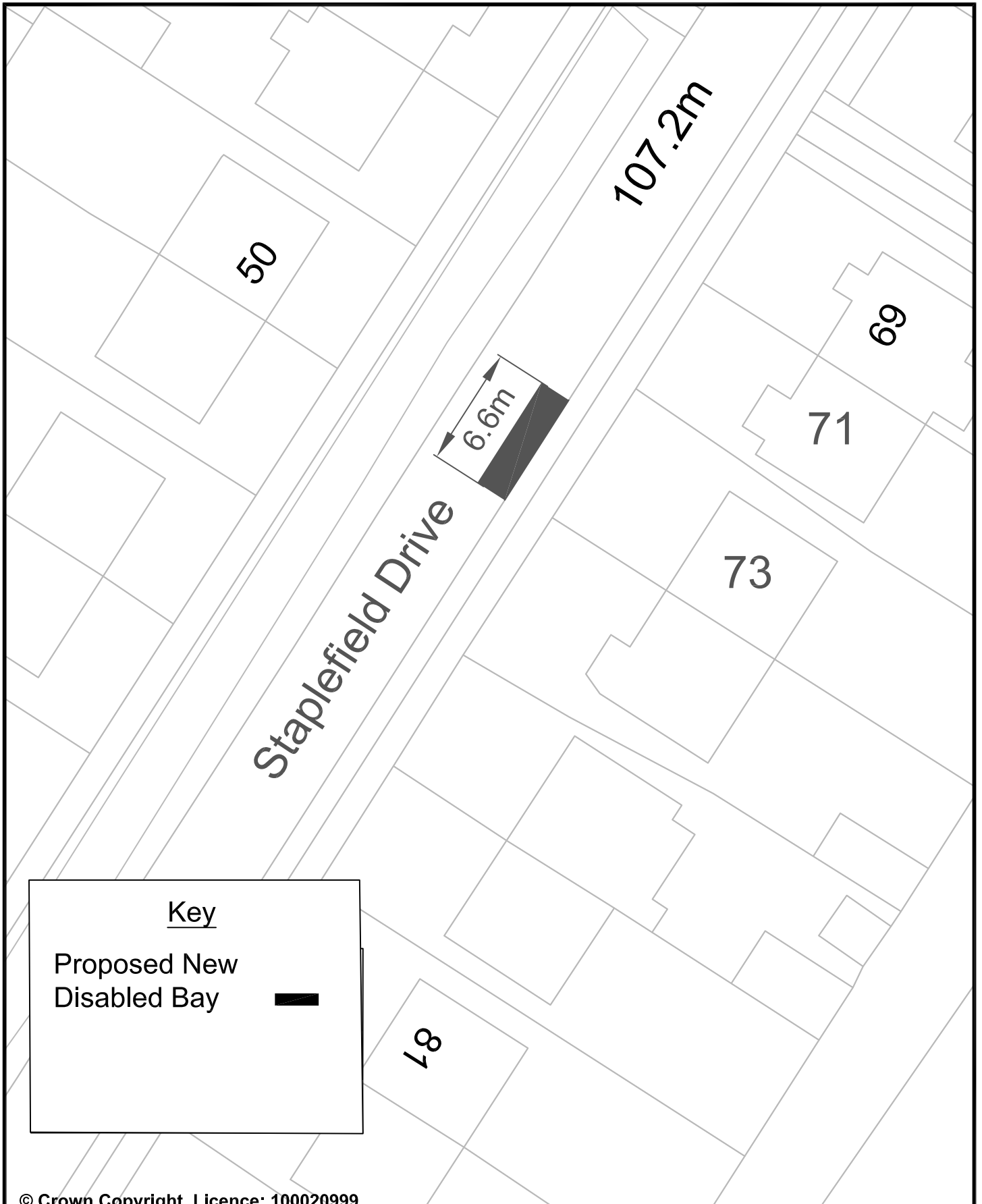


Key

Proposed New Disabled Bay

© Crown Copyright. Licence: 100020999.
Brighton & Hove City Council, 2012.


TRANSPORT	PARKING INFRASTRUCTURE
Address: Southall Avenue, Brighton	 Brighton & Hove
Reason: To provide a disabled parking space in the area	
Scale : N.T.S.	
Date Drawn: Feb 24	
Drawn : D.C.	
Drawing Number : B&H-DPB-MB-01	

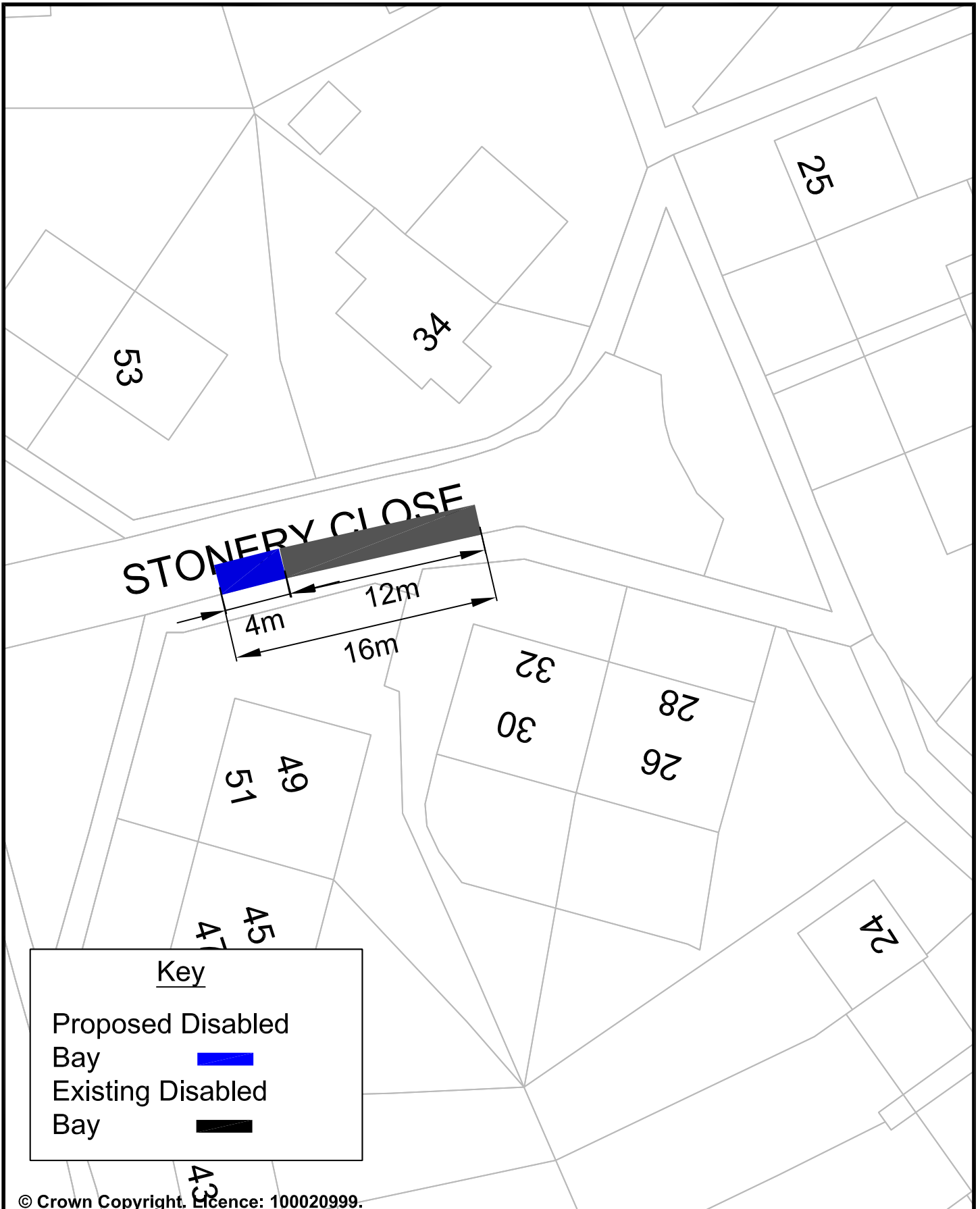


Key

Proposed New Disabled Bay

© Crown Copyright. Licence: 100020999.
Brighton & Hove City Council, 2012.

	TRANSPORT	PARKING INFRASTRUCTURE
Address: Staplefield Drive, Brighton	Scale : N.T.S.	 Brighton & Hove
	Date Drawn: Feb 24	
Reason: To provide a disabled parking space in the area	Drawn : D.C.	
	Drawing Number : B&H-DPB-MB-02	




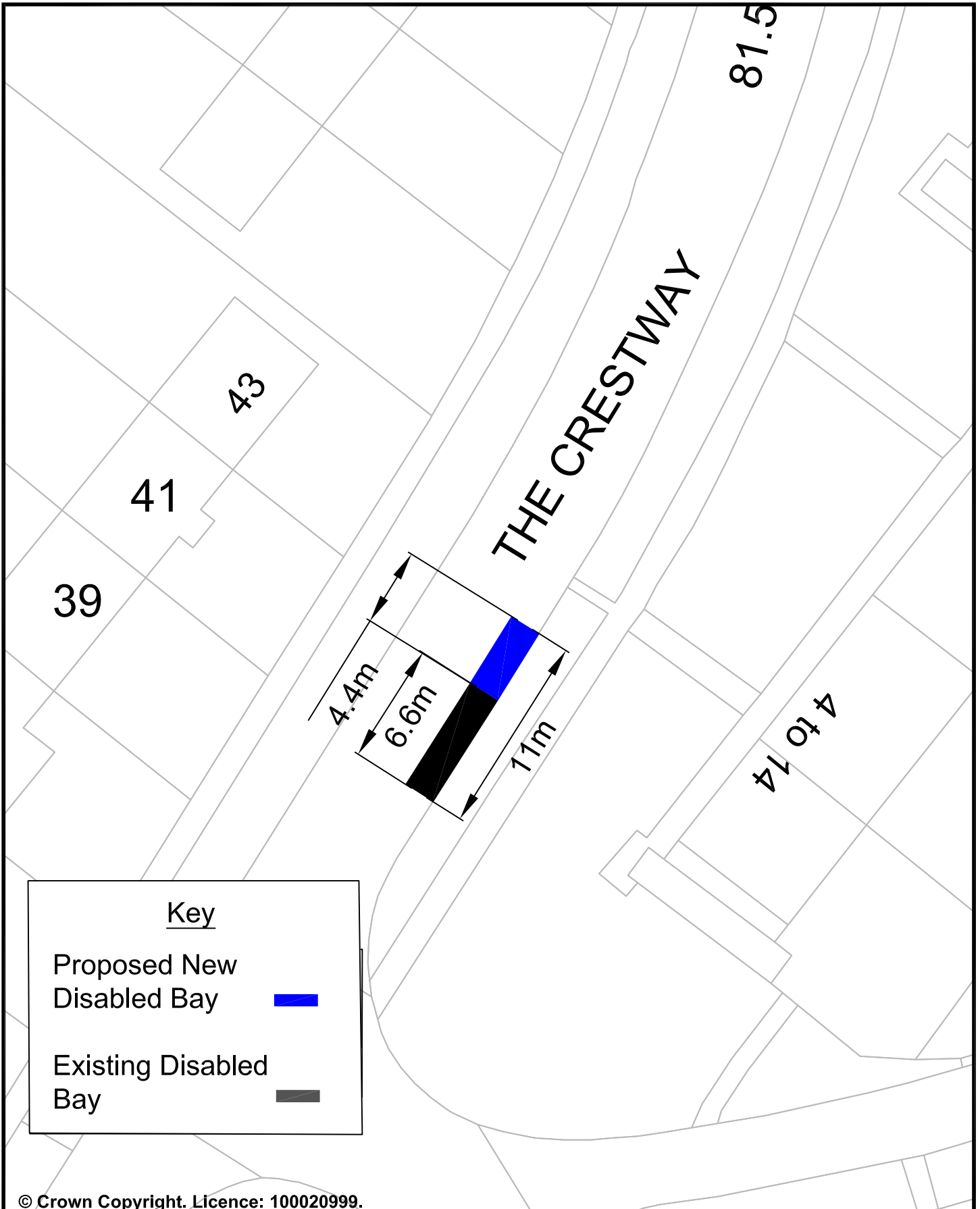
Key

Proposed Disabled Bay 

Existing Disabled Bay 

© Crown Copyright. Licence: 100020999.
Brighton & Hove City Council, 2012.

	TRANSPORT	PARKING INFRASTRUCTURE
Address: Stonery Close, Portslade	Scale : N.T.S.	 Brighton & Hove
	Date Drawn: Feb 24	
Reason: To provide disabled parking space in the area	Drawn : DC	
Drawing Number : B&H-DPB-NP-03		



Key

Proposed New Disabled Bay

Existing Disabled Bay

© Crown Copyright. Licence: 100020999.
Brighton & Hove City Council, 2012.

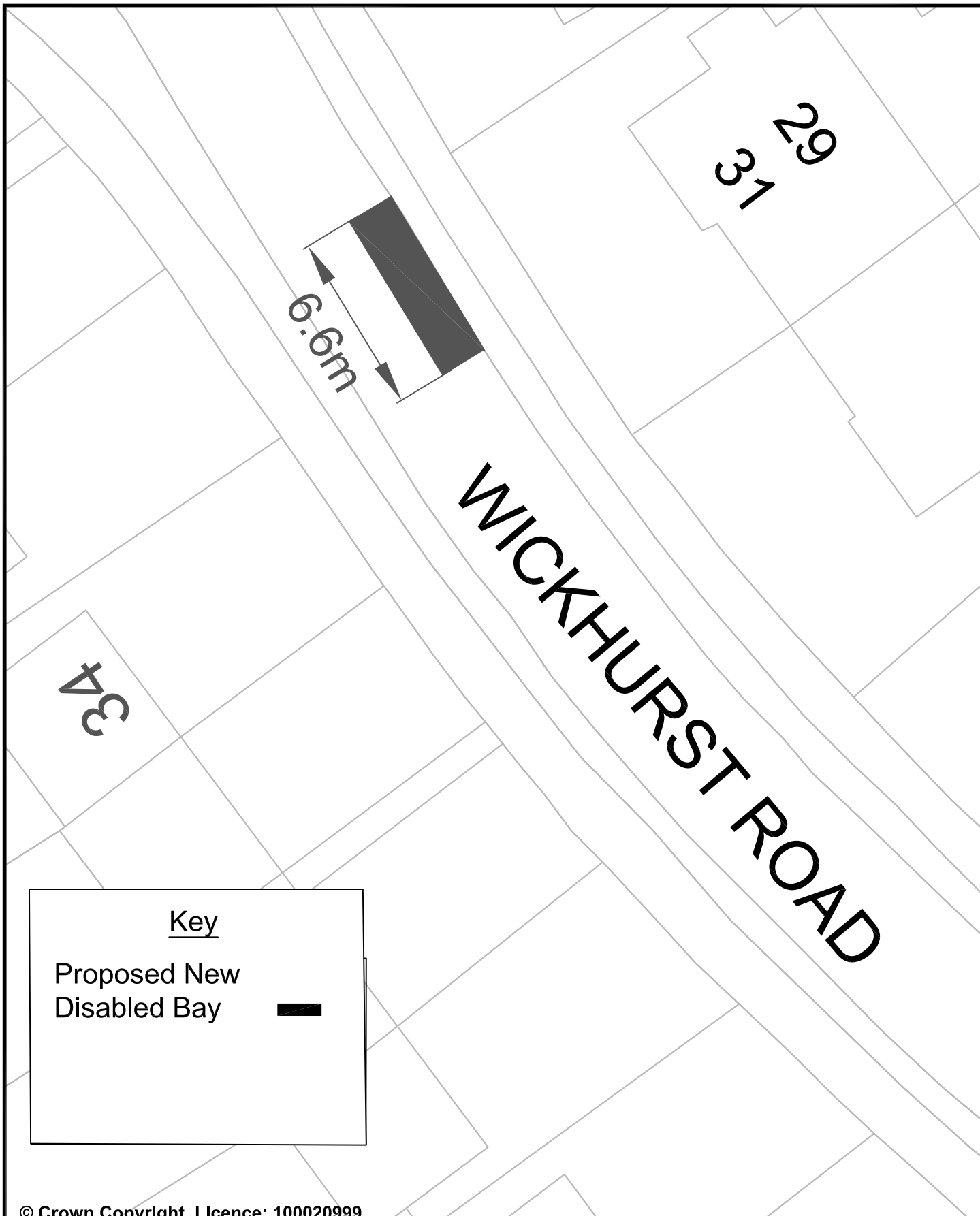
TRANSPORT	PARKING INFRASTRUCTURE
Scale : N.T.S.	
Date Drawn: Feb 24	
Drawn : D.C.	
Drawing Number : B&H-DPB-HF-05	

Address: The Crestway,
Brighton

Reason: To provide a disabled parking space in the area




Brighton & Hove



Key

Proposed New Disabled Bay

© Crown Copyright. Licence: 100020999.
Brighton & Hove City Council, 2012.

	TRANSPORT	PARKING INFRASTRUCTURE
Address: Wickhurst Road, Brighton	Scale : N.T.S.	 Brighton & Hove
	Date Drawn: Feb 24	
Reason: To provide a disabled parking space in the area	Drawn : D.C.	
Drawing Number : B&H-DPB-NP-01		



WHITEHAWK CRESCENT

6.6m

1.8m

BREDE CLOSE

17

15

9

11

KEY



Proposed Disabled parking bay of **6.6m**



Existing DYL

© Crown Copyright. Licence: 100020999.
Brighton & Hove City Council, 2021.

PARKING DESIGN & IMPLEMENTATION

TRANSPORT

Address: #9, Whitehawk Crescent,
Brighton - Zone Outer

Scale : NTS

Date : Feb 2024

Drawn : D.T.

Drawing Number : DPB-Outer-001-WM

Reason: To provide Disabled
Parking Bay





Lichfield
Court

WHITEHAWK ROAD

91

85 to 90

1.8m

11m

KEY



Proposed extension
of Disabled bay to
11m



Existing Disabled Bay

© Crown Copyright. Licence: 100020999.
Brighton & Hove City Council, 2021.

PARKING DESIGN & IMPLEMENTATION

TRANSPORT

Address: #91, Whitehawk Road,
Brighton - Zone Outer

Scale : NTS

Date : Feb 2024

Drawn : D.T.

Drawing Number : DPB-Outer-002-WM

Reason: To extend Disabled
Parking Bay

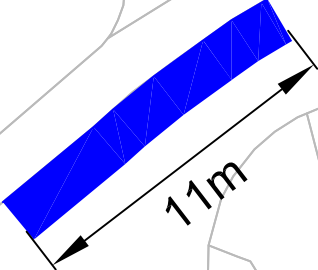


El Sub Sta

Flats 27-32

Flats 28-26

Woburn Place



11m

80

Key

Proposed New Disabled Bay



© Crown Copyright. Licence: 100020999.
Brighton & Hove City Council, 2012.

Address: Woburn Place,
Brighton

Reason: To provide a disabled
parking space in the area

TRANSPORT

PARKING INFRASTRUCTURE

Scale : N.T.S.

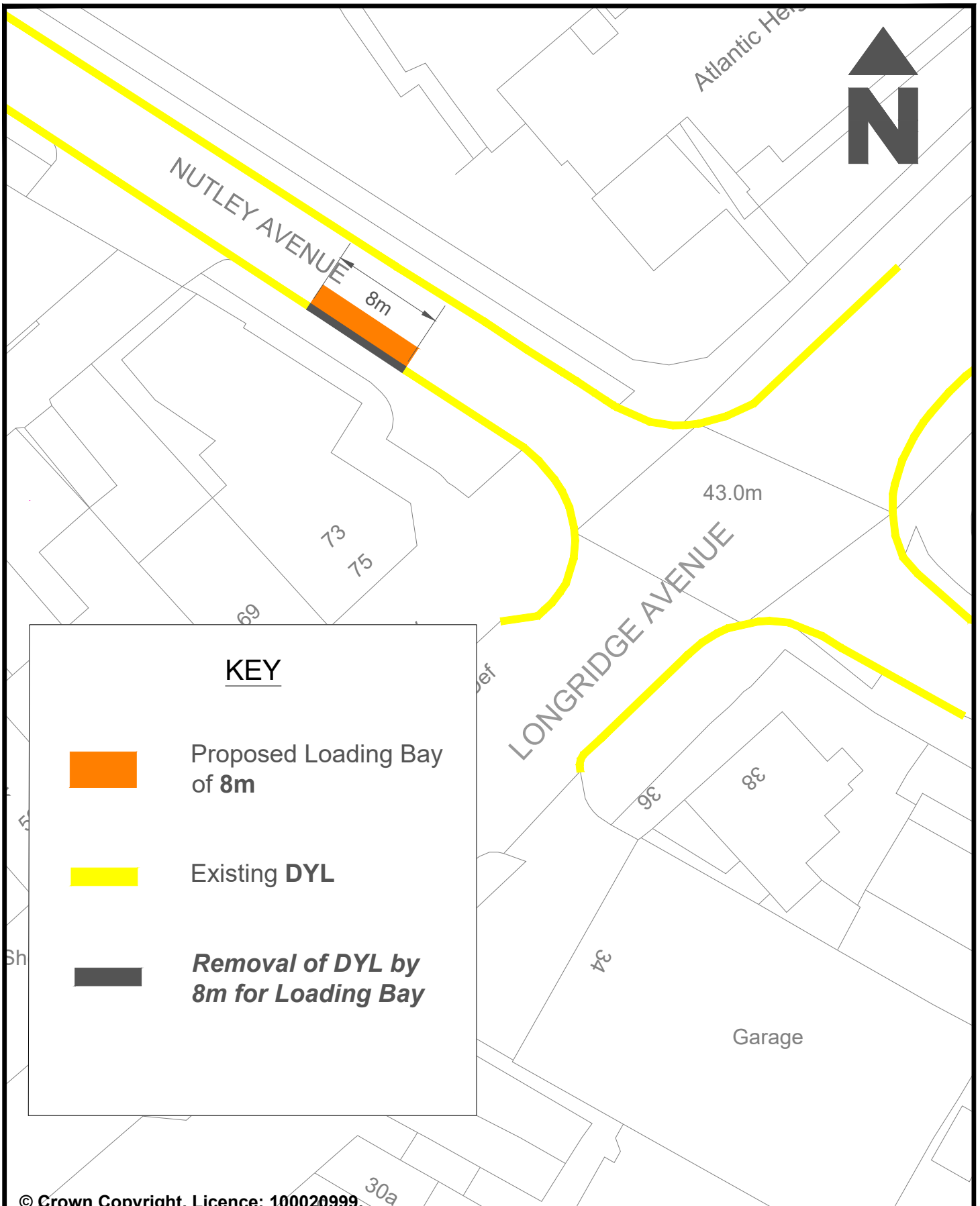
Date Drawn: Feb 24

Drawn : D.C.

Drawing Number : B&H-DPB-PH-05



Brighton & Hove

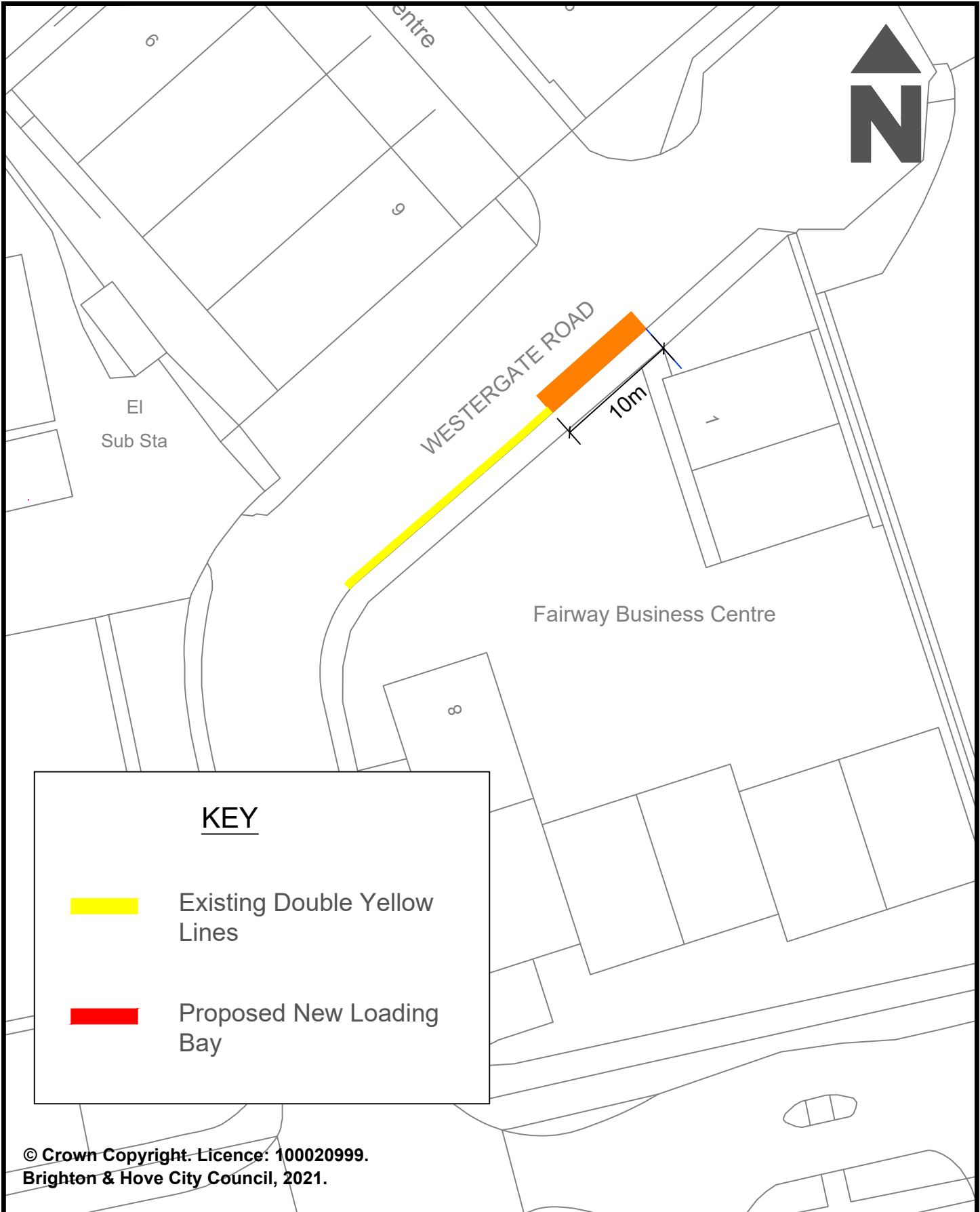


KEY


- Proposed Loading Bay of 8m
- Existing DYL
- Removal of DYL by 8m for Loading Bay

© Crown Copyright. Licence: 100020999.
Brighton & Hove City Council, 2021.

PARKING DESIGN & IMPLEMENTATION	TRANSPORT
Address: Nutley Avenue, adjacent to Longridge Avenue, Saltdean, Brighton	<p>Brighton & Hove City Council</p>
Reason: Installation of Loading Bay & Removal of DYL	
<p>Scale : NTS</p> <p>Date : Nov 2023</p> <p>Drawn : J.A.</p> <p>Drawing Number : B&H-OUTER-RW-LB-001</p>	



© Crown Copyright. Licence: 100020999.
Brighton & Hove City Council, 2021.

Address: Westergate Road, Moulsecoomb	PARKING DESIGN & IMPLEMENTATION		TRANSPORT
	Scale: NTS		
Reason: To provide a loading bay	Date: Feb 2024		
	Drawn: A.F.		
Drawing Number: DYL004-OUTER-CS			