



**KEY**

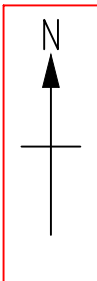
Rev	Revision details	Date
	Signed	
Drawn:	R.Sharma	May 2023
Surveyed:	R.Sharma	May 2023
Checked:	R.Sharma	May 2023
Approved:		
File/Acad ref:	S:\	



Project Name  
**Crown Street Brighton**

Drawing Title  
**Existing Lining Arrangement**

Drawing No Crown St.1dwg	Scale nts	Rev
-----------------------------	--------------	-----



## NOTE

Existing pedestrian guardrail on the west side of Crown Street, between property no.'s 6 and 11 will need to be taken down and removed from site

Rev	Revision details	Date
	Signed	
Drawn:	R.Sharma	May 2023
Surveyed:	R.Sharma	May 2023
Checked:	R.Sharma	May 2023
Approved:		
File/Acad ref:	S:\	

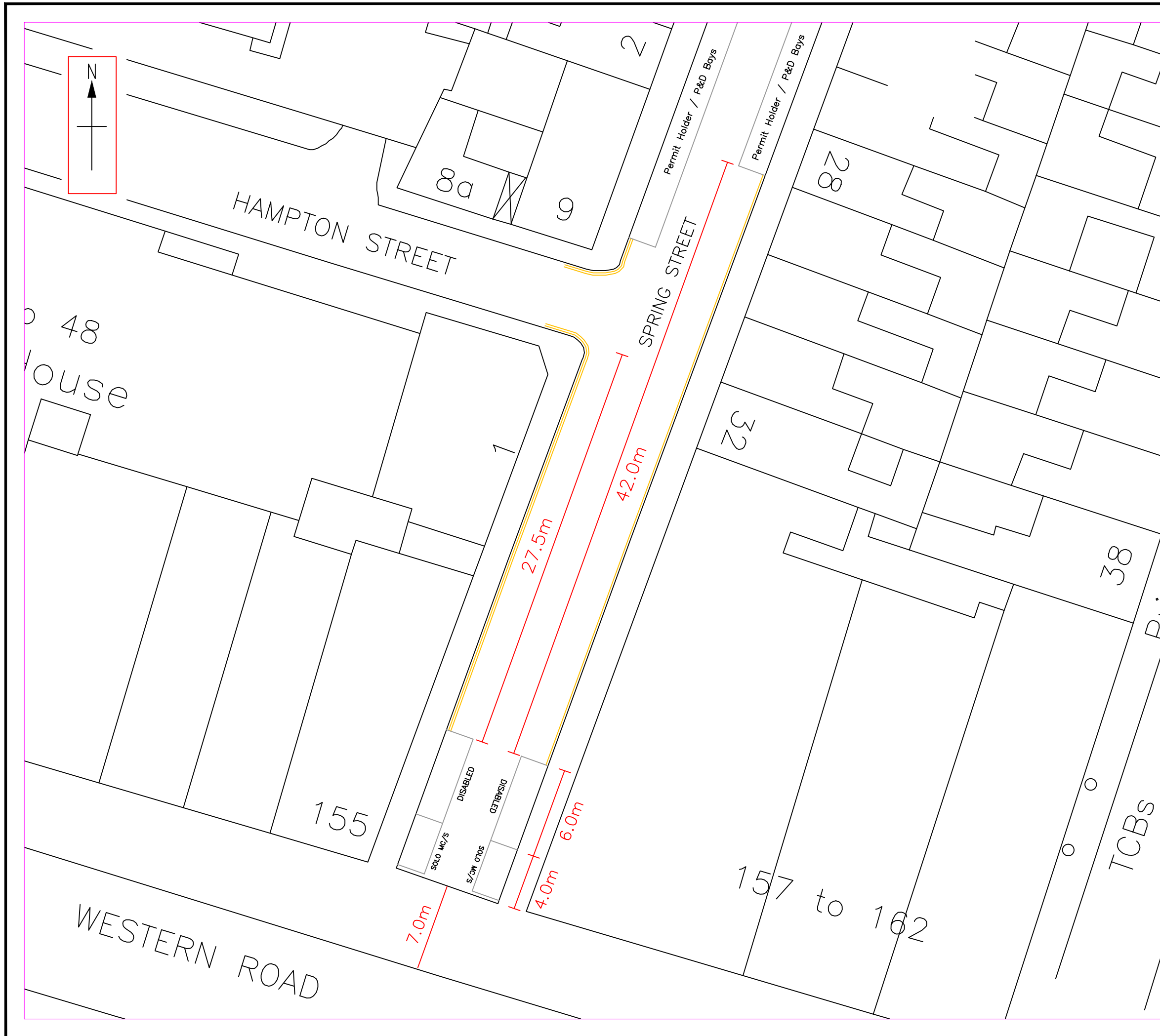


**Brighton & Hove**  
City Council  
Environment

Project Name  
**Crown Street Brighton**

Drawing Title  
**Proposed Lining Amendments**

Drawing No Crown St.2dwg	Scale nts	Rev
-----------------------------	--------------	-----



**KEY**

Rev	Revision details	Date
	Signed	
Drawn:	R.Sharma	May 2023
Surveyed:	R.Sharma	May 2023
Checked:	R.Sharma	May 2023
Approved:		
File/Acad ref:	S:\	



Project Name  
**Spring Street Brighton**

Drawing Title  
**Existing Lining Arrangement Southern End**

Drawing No Spring St.1dwg	Scale nts	Rev
------------------------------	--------------	-----



**KEY**

Rev	Revision details	Date
	Signed	
Drawn:	R.Sharma	June 2023
Surveyed:	R.Sharma	June 2023
Checked:	R.Sharma	June 2023
Approved:		
File/Acad ref:	S:\	

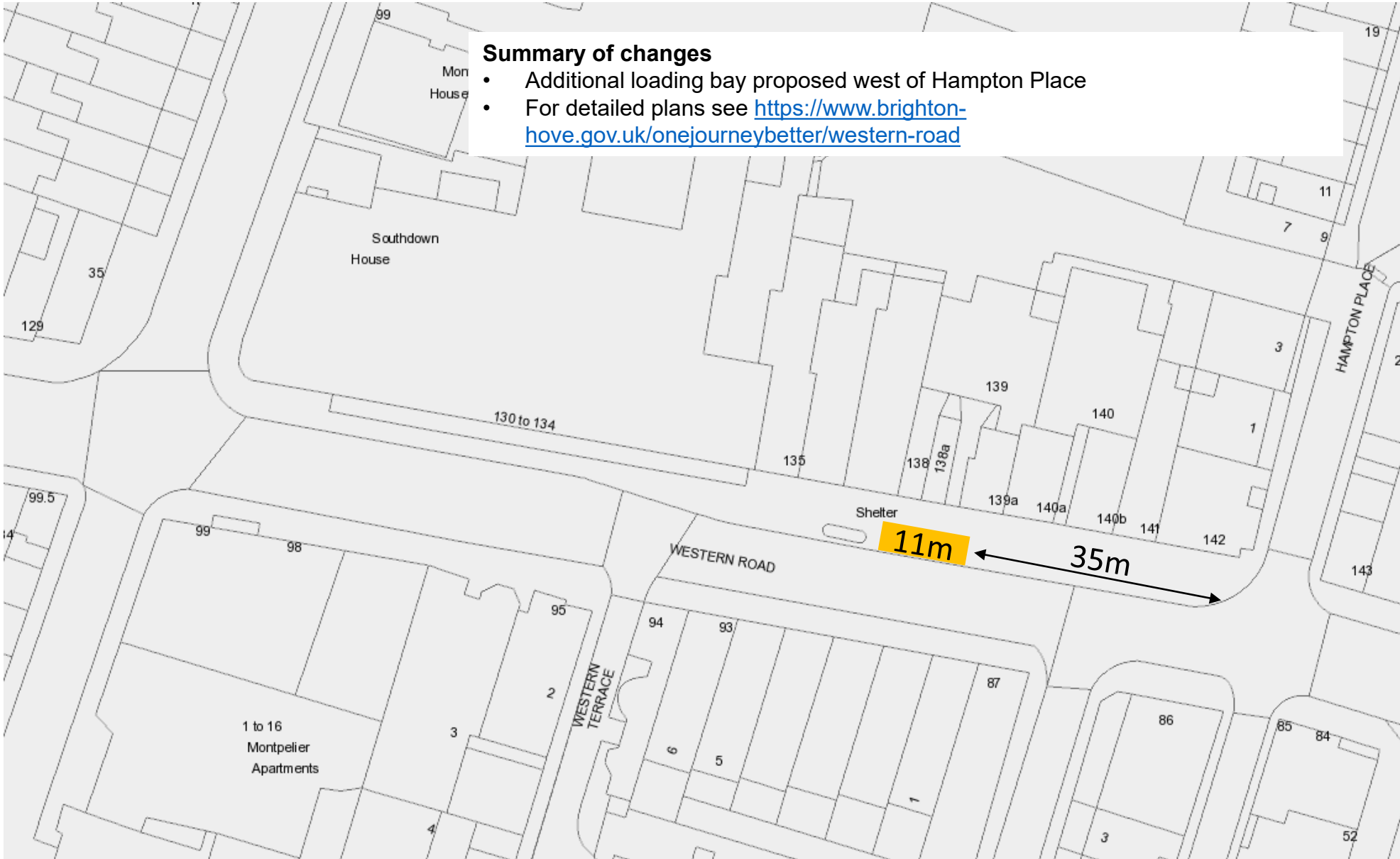


**Brighton & Hove  
City Council**  
Environment

Project Name  
**Spring Street  
Brighton**

Drawing Title  
**Proposed Lining Amendments  
Southern End**


Drawing No Spring St.2dwg	Scale nts	Rev A
------------------------------	--------------	----------



**Summary of changes**

- Additional loading bay proposed west of Hampton Place
- For detailed plans see <https://www.brighton-hove.gov.uk/onejourneybetter/western-road>

**Key**

 Loading bay at any time



**Brighton & Hove  
City Council**

**Western Road  
Additional  
Loading Bay**