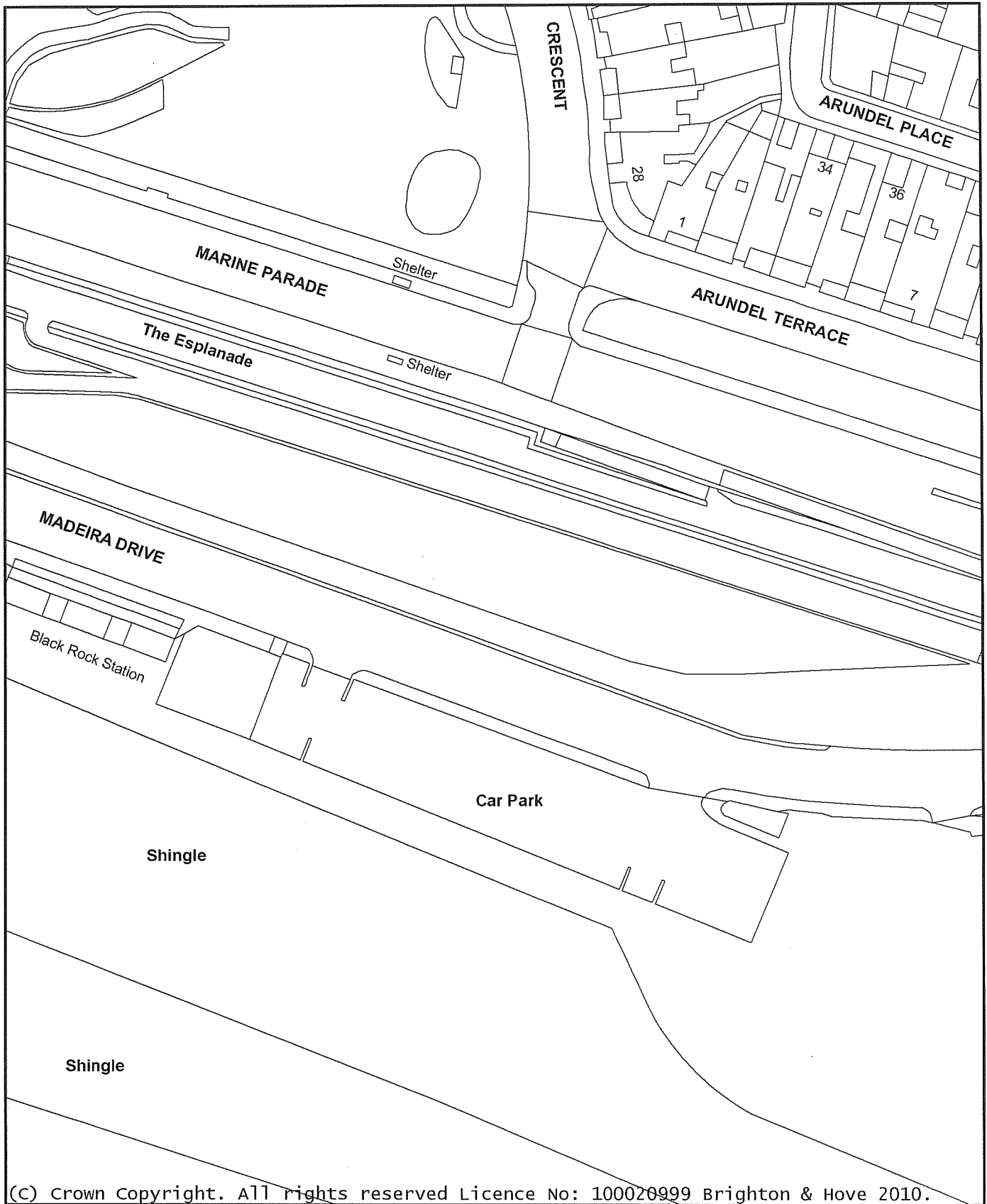


Black Rock



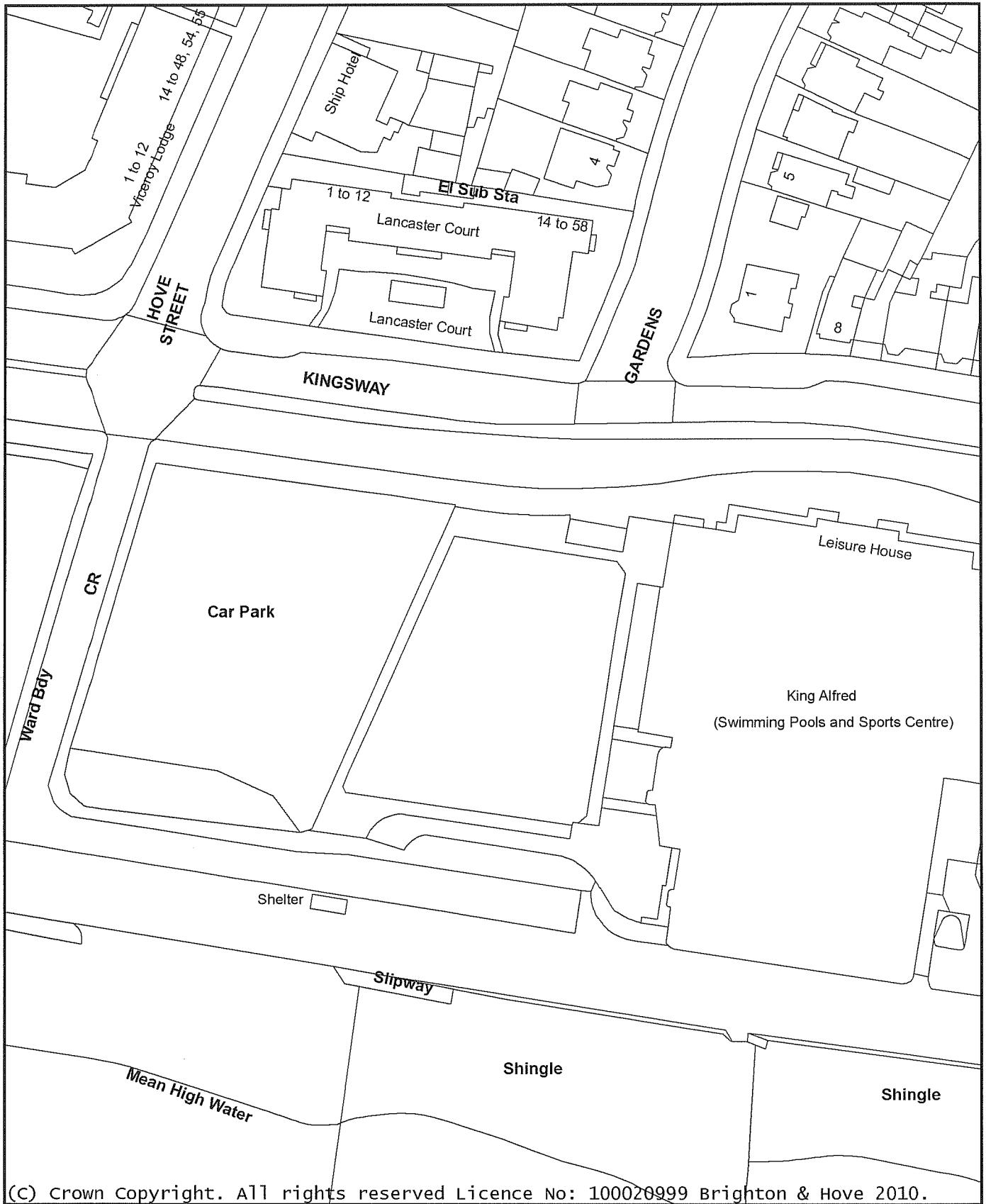
Date: 02/03/2010 08:46:16

Scale 1:1000

Reproduced from the Ordnance Survey mapping with the permission of the Controller of HM Stationery Office. (c) Crown Copyright. Unauthorised reproduction infringes Crown Copyright and may lead to prosecution or civil proceedings. Aerial imagery copyright of Cities Revealed(R) by The GeoInformation (R) Group, all rights reserved. Brighton and Hove City Council Licence No. 100020999 (2010).



King Alfred Car Park



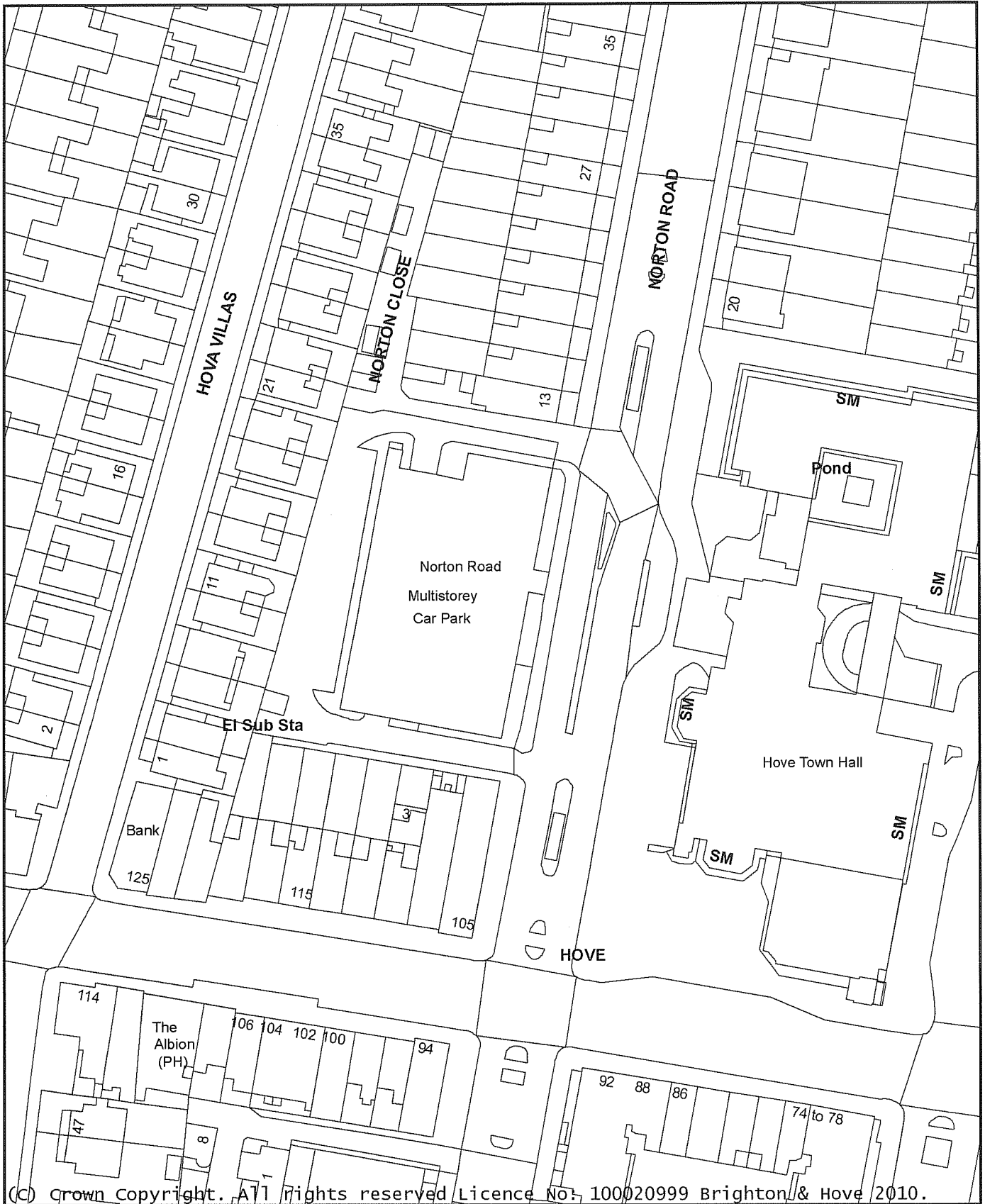
Date: 02/03/2010 08:51:31

Scale 1:1000

Reproduced from the Ordnance Survey mapping with the permission of the Controller of HM Stationery Office. (c) Crown Copyright. Unauthorised reproduction infringes Crown Copyright and may lead to prosecution or civil proceedings. Aerial imagery copyright of Cities Revealed(R) by The GeoInformation (R) Group, all rights reserved. Brighton and Hove City Council Licence No. 100020999 (2010).




Norton Road Car Park



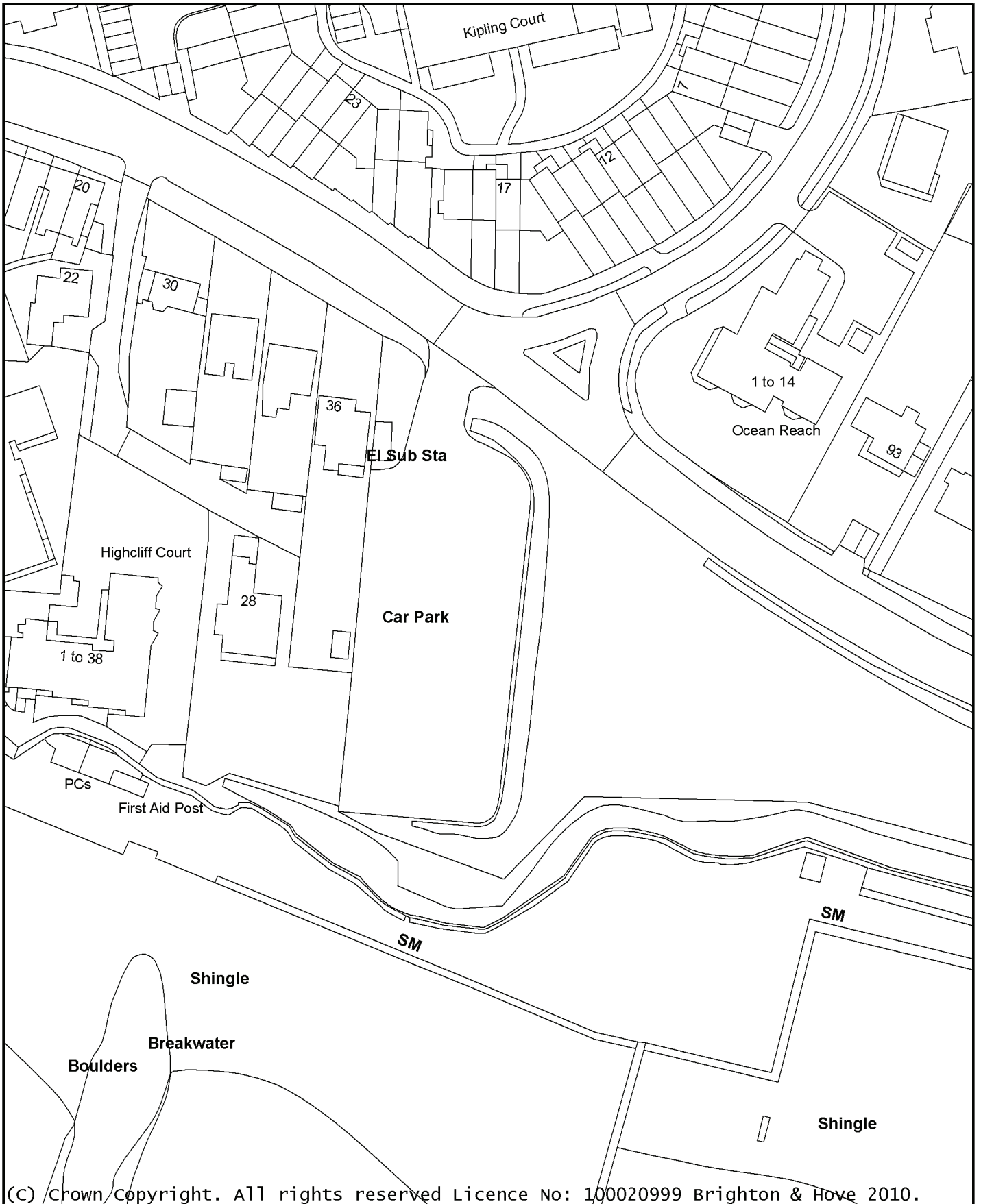
Date: 02/03/2010 08:52:07

Scale 1:1000

Reproduced from the Ordnance Survey mapping with the permission of the Controller of HM Stationery Office. (c) Crown Copyright. Unauthorised reproduction infringes Crown Copyright and may lead to prosecution or civil proceedings. Aerial imagery copyright of Cities Revealed(R) by The Geoinformation (R) Group, all rights reserved. Brighton and Hove City Council Licence No. 100020999 (2010).



Marine Cliffs Car Park



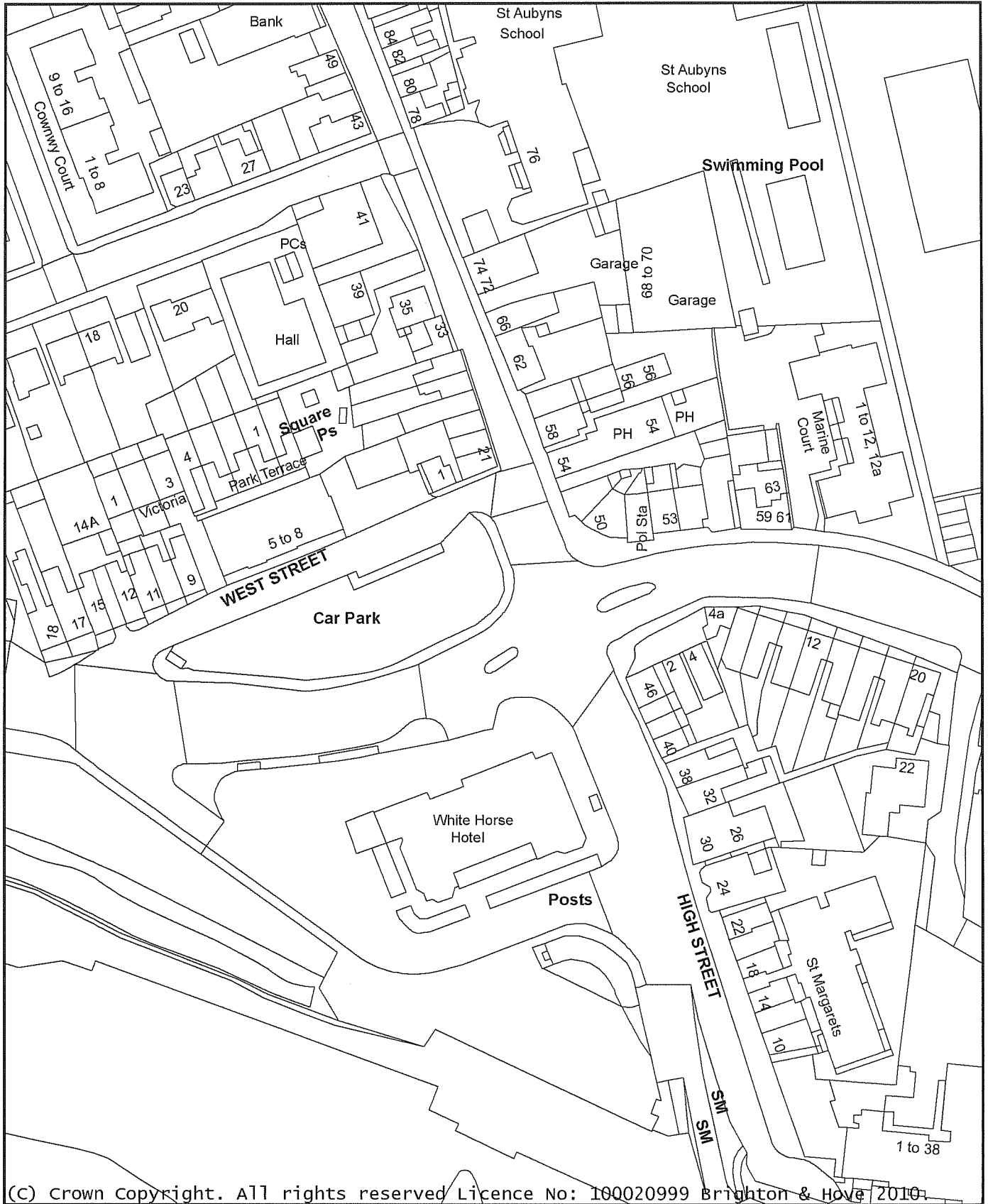
(C) Crown Copyright. All rights reserved Licence No: 100020999 Brighton & Hove 2010.

Date: 02/03/2010 08:54:29

Scale 1:1000



West Street Car Park



(C) Crown Copyright. All rights reserved Licence No: 100020999 Brighton & Hove 2010

Date: 02/03/2010 08:53:59

Scale 1:1000

Reproduced from the Ordnance Survey mapping with the permission of the Controller of HM Stationery Office. (c) Crown Copyright. Unauthorised reproduction infringes Crown Copyright and may lead to prosecution or civil proceedings. Aerial imagery copyright of Cities Revealed(R) by The GeoInformation (R) Group, all rights reserved. Brighton and Hove City Council Licence No. 100020999 (2010).

