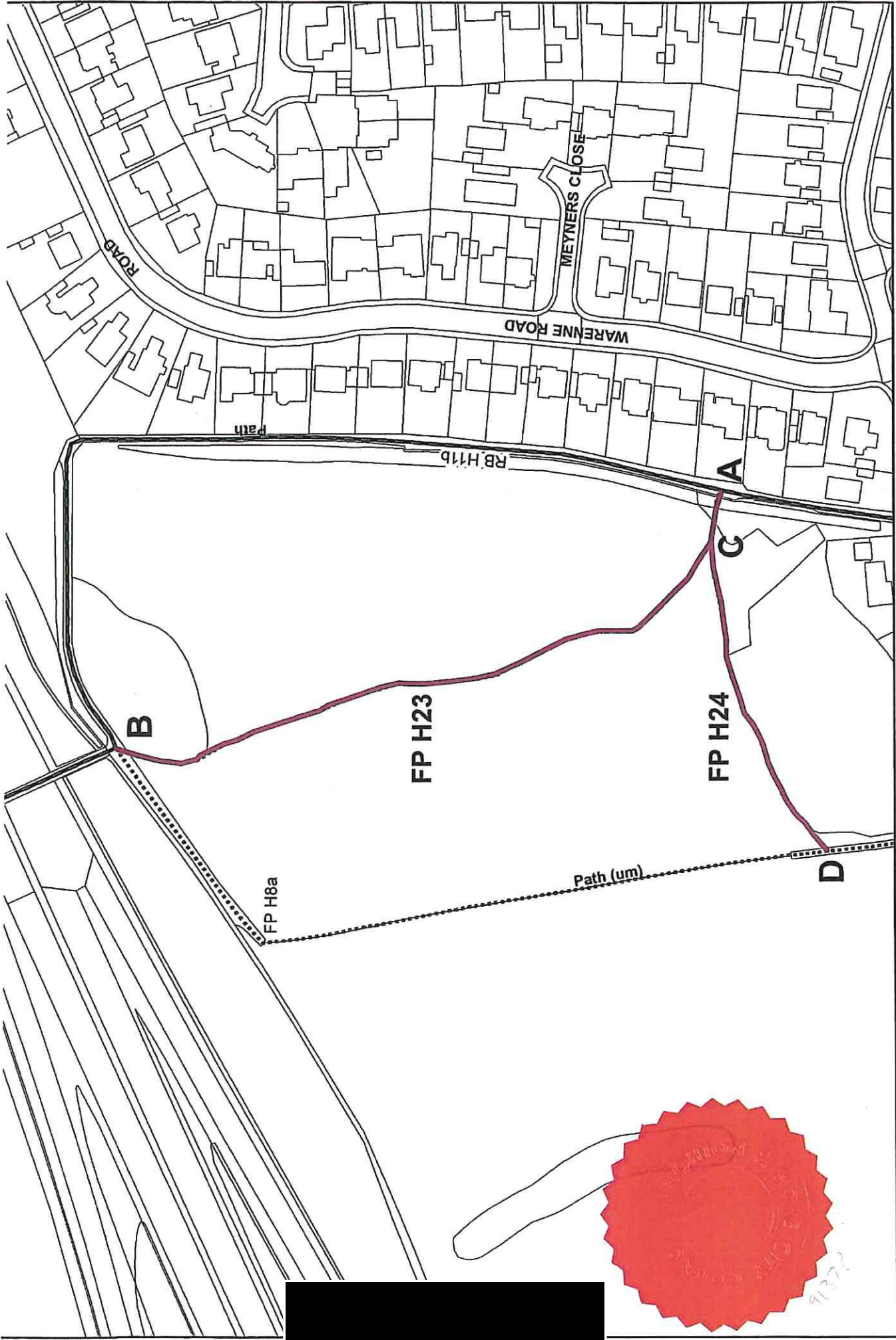


Brighton & Hove City Council (EC715.415 Benfield Valley)

Submission to Secretary of State

Document 02 - Order Plan



Reproduced from the Ordnance Survey mapping with permission of the Controller of Her Majesty's Stationery Office. Unauthorised reproduction infringes Crown copyright and may lead to prosecution or Civil Proceedings. Brighton & Hove City Council

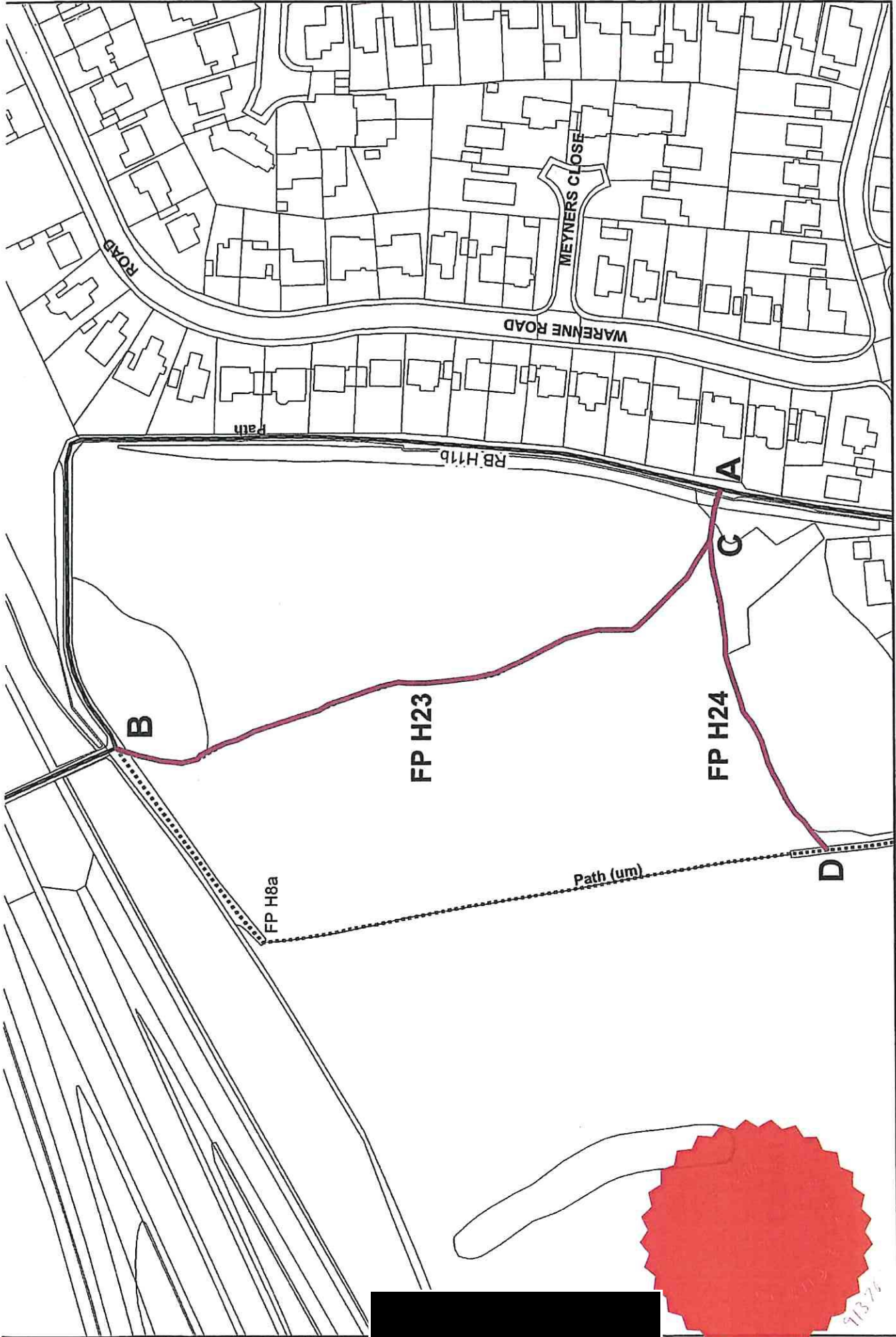
50 Meters



1:1,510

**Benfield Valley, Map for DMMO Applications
For new Footpaths (FP H23 & FP H24)**





Reproduced from the Ordnance Survey mapping with permission of the Controller of H.M. Stationery Office. © Crown Copyright. Unauthorised reproduction infringes Crown copyright and may lead to prosecution or civil proceedings. Brighton & Hove City Council

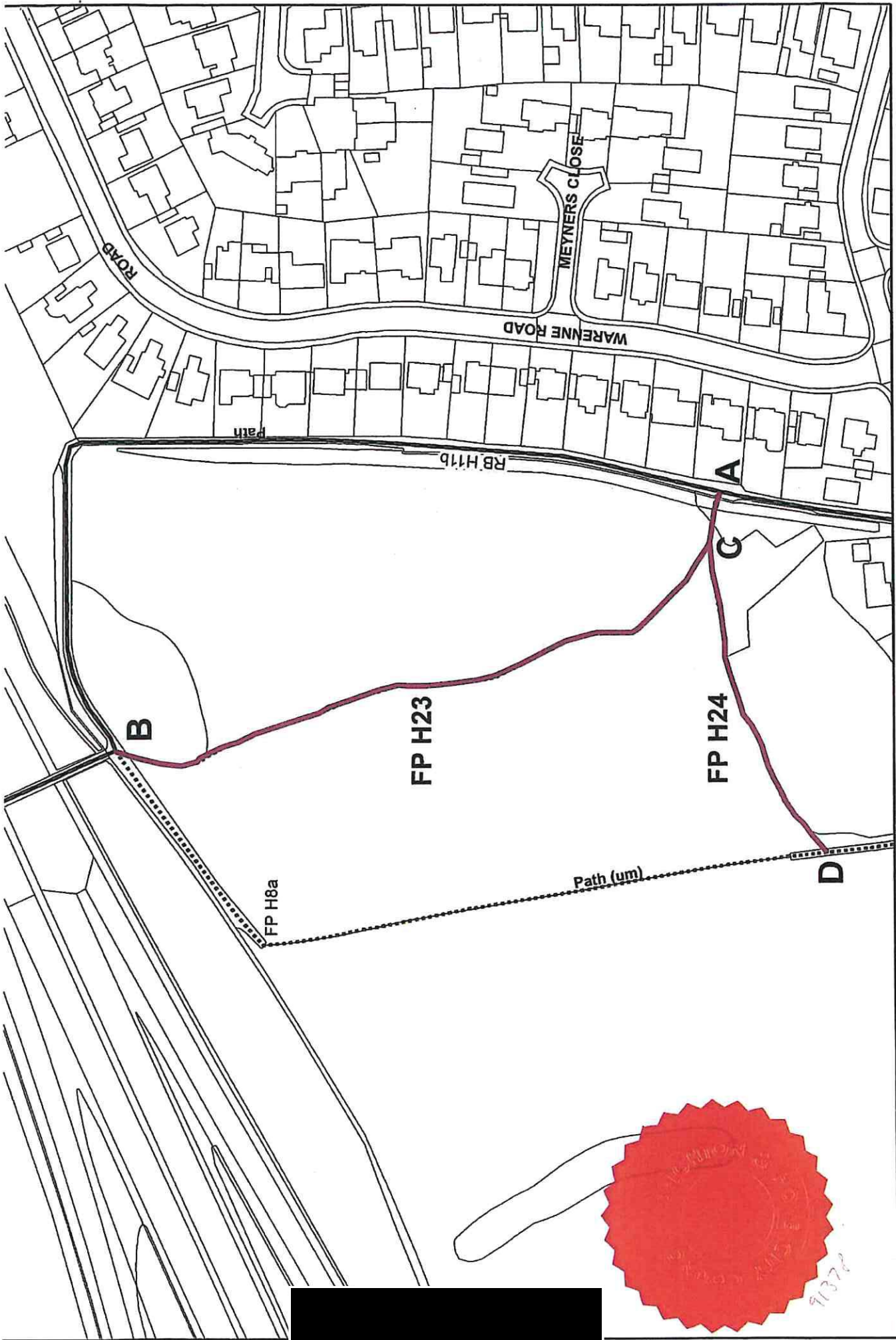
50 Meters



1:1,510

Benfield Valley, Map for DMMO Applications For new Footpaths (FP H23 & FP H24)

9/3/74



Reproduced from the Ordnance Survey mapping with permission of the Controller of H.M. Stationery Office. © Crown Copyright. Unauthorised reproduction infringes Crown copyright and may lead to prosecution or Civil Proceedings. Brighton & Hove City Council

50 Meters



1:1,510

**Benfield Valley, Map for DMMO Applications
For new Footpaths (FP H23 & FP H24)**