

Brighton & Hove City Council (EC715.415 Benfield Valley)

Submission to Secretary of State

Document 01 - Copy of Order

WILDLIFE AND COUNTRYSIDE ACT 1981

Brighton (Downland) Definitive Map & Statement

THE BRIGHTON & HOVE (Brighton Footpaths H23 & H24)

BENFIELD VALLEY DEFINITIVE MAP MODIFICATION ORDER 2022

This order is made by Brighton & Hove City Council under Section 53(2)(b) of the Wildlife & Countryside Act 1981 ("the Act") because it appears to the authority that the Brighton (Downland) Definitive Map and Statement require modification in consequence of an event specified in Section 53(3)(c)(i), namely the discovery by the authority of evidence which when considered with all the other relevant evidence available to it, shows that rights of way not shown on the map subsist or are reasonably alleged to subsist over land in the area to which the map relates, being a right of way to which Part III of the Act applies.

There are no other local authorities whose area includes the land to which the order relates.

Brighton & Hove City Council hereby order that:

1. For the purposes of the Order the relevant date is 20th of September 2022
2. The Brighton (Downland) Definitive Map and Statement shall be modified as described in Part I and Part II of the Schedule and shown on the map attached to the Order.
3. This Order shall take effect on the day it is confirmed and may be cited as the Benfield Valley Definitive Map Modification Order 2022.

SCHEDULE

PART I

Modification of the Brighton (Downland) Definitive Map

Description of paths to be added

1. Footpath H23

A public footpath commencing at TQ26376 07387 running in a north- westerly direction for 30 metres with a width of 1.5 metres then running in a northerly direction for 190 metres with a width of 1.5 metres to terminate at TQ26293 07577 and shown by a continuous purple line between points A to B on the plan annexed to this Order

2. Footpath H24

A public footpath commencing at TQ26353 07398 running in a westerly direction for 98.8 metres with a width of 1.5 metres to terminate at TQ26260 07362 and shown by a continuous purple line between points C to D on the plan annexed to this Order.

PART II

Modification of the Brighton (Downland) Definitive Statement


Addition of the following particulars

No.	From	Commencement
Footpath H23	TQ26376 07387	Restricted Byway H11b (near Meads Ave)
	To	Termination
	TQ26293 07577	Restricted Byway H11b (near A27 Footbridge)
Length	Width	Limitations/Conditions/Remarks
220 metres	1.5 metres	None

No.	From	Commencement
Footpath H24	TQ26353 07398	Footpath H23
To	Termination	
TQ26260 07362	Footpath H8a	
Length	Width	Limitations/Conditions/ Remarks
98.8 metres	1.5 metres	None

Executed as a deed by affixing the common seal of
BRIGHTON & HOVE CITY COUNCIL
on the 12th day of October 2022

in the presence of



The foregoing Order is hereby confirmed

Signed.....

Authorised officer

Dated

WILDLIFE AND COUNTRYSIDE ACT 1981

Brighton (Downland) Definitive Map & Statement

THE BRIGHTON & HOVE (Brighton Footpaths H23 & H24)

BENFIELD VALLEY DEFINITIVE MAP MODIFICATION ORDER 2022

This order is made by Brighton & Hove City Council under Section 53(2)(b) of the Wildlife & Countryside Act 1981 ("the Act") because it appears to the authority that the Brighton (Downland) Definitive Map and Statement require modification in consequence of an event specified in Section 53(3)(c)(i), namely the discovery by the authority of evidence which when considered with all the other relevant evidence available to it, shows that rights of way not shown on the map subsist or are reasonably alleged to subsist over land in the area to which the map relates, being a right of way to which Part III of the Act applies.

There are no other local authorities whose area includes the land to which the order relates.

Brighton & Hove City Council hereby order that:

1. For the purposes of the Order the relevant date is 20th of September 2022
2. The Brighton (Downland) Definitive Map and Statement shall be modified as described in Part I and Part II of the Schedule and shown on the map attached to the Order.
3. This Order shall take effect on the day it is confirmed and may be cited as the Benfield Valley Definitive Map Modification Order 2022.

SCHEDULE

PART I

**Modification of the Brighton (Downland) Definitive Map
Description of paths to be added**

1. Footpath H23

A public footpath commencing at TQ26376 07387 running in a north- westerly direction for 30 metres with a width of 1.5 metres then running in a northerly direction for 190 metres with a width of 1.5 metres to terminate at TQ26293 07577 and shown by a continuous purple line between points A to B on the plan annexed to this Order

2. Footpath H24

A public footpath commencing at TQ26353 07398 running in a westerly direction for 98.8 metres with a width of 1.5 metres to terminate at TQ26260 07362 and shown by a continuous purple line between points C to D on the plan annexed to this Order.

PART II

**Modification of the Brighton (Downland) Definitive Statement
Addition of the following particulars**

No.	From	Commencement
Footpath H23	TQ26376 07387	Restricted Byway H11b (near Meads Ave)
To	Termination	
TQ26293 07577	Restricted Byway H11b (near A27 Footbridge)	
Length	Width	Limitations/Conditions/Remarks
220 metres	1.5 metres	None


No.	From	Commencement
Footpath H24	TQ26353 07398	Footpath H23
To	Termination	
TQ26260 07362	Footpath H8a	
Length	Width	Limitations/Conditions/ Remarks
98.8 metres	1.5 metres	None

Executed as a deed by affixing the common seal of
BRIGHTON & HOVE CITY COUNCIL
on the 12th day of October 2022

in the presence of



Authorised Officer



The foregoing Order is hereby confirmed

Signed.....

Authorised officer

Dated

WILDLIFE AND COUNTRYSIDE ACT 1981

Brighton (Downland) Definitive Map & Statement

THE BRIGHTON & HOVE (Brighton Footpaths H23 & H24)

BENFIELD VALLEY DEFINITIVE MAP MODIFICATION ORDER 2022

This order is made by Brighton & Hove City Council under Section 53(2)(b) of the Wildlife & Countryside Act 1981 ("the Act") because it appears to the authority that the Brighton (Downland) Definitive Map and Statement require modification in consequence of an event specified in Section 53(3)(c)(i), namely the discovery by the authority of evidence which when considered with all the other relevant evidence available to it, shows that rights of way not shown on the map subsist or are reasonably alleged to subsist over land in the area to which the map relates, being a right of way to which Part III of the Act applies.

There are no other local authorities whose area includes the land to which the order relates.

Brighton & Hove City Council hereby order that:

1. For the purposes of the Order the relevant date is 20th of September 2022
2. The Brighton (Downland) Definitive Map and Statement shall be modified as described in Part I and Part II of the Schedule and shown on the map attached to the Order.
3. This Order shall take effect on the day it is confirmed and may be cited as the Benfield Valley Definitive Map Modification Order 2022.

SCHEDULE

PART I

Modification of the Brighton (Downland) Definitive Map
Description of paths to be added

1. Footpath H23

A public footpath commencing at TQ26376 07387 running in a north- westerly direction for 30 metres with a width of 1.5 metres then running in a northerly direction for 190 metres with a width of 1.5 metres to terminate at TQ26293 07577 and shown by a continuous purple line between points A to B on the plan annexed to this Order

2. Footpath H24

A public footpath commencing at TQ26353 07398 running in a westerly direction for 98.8 metres with a width of 1.5 metres to terminate at TQ26260 07362 and shown by a continuous purple line between points C to D on the plan annexed to this Order.

PART II

Modification of the Brighton (Downland) Definitive Statement
Addition of the following particulars

No.	From	Commencement
Footpath H23	TQ26376 07387	Restricted Byway H11b (near Meads Ave)
To	Termination	
TQ26293 07577	Restricted Byway H11b (near A27 Footbridge)	
Length	Width	Limitations/Conditions/Remarks
220 metres	1.5 metres	None


No. **From** **Commencement**
Footpath H24 TQ26353 07398 Footpath H23

To **Termination**
TQ26260 07362 Footpath H8a

Length **Width** **Limitations/Conditions/ Remarks**
98.8 metres 1.5 metres None

Executed as a deed by affixing the common seal of
BRIGHTON & HOVE CITY COUNCIL
on the 12th day of October 2022

in the presence of



Authorised Officer



The foregoing Order is hereby confirmed

Signed.....

Authorised officer

Dated