














LEGEND:

-  PROPOSED CARRIAGEWAY RED BLOCKS
-  EXISTING FOOTWAY RED BLOCKS
-  PROPOSED CYCLE SYMBOL
-  PROPOSED ROUNDEL
-  PROPOSED DOUBLE YELLOW LINE
-  PROPOSED GRANITE KERB
-  PROPOSED ROAD MARKING
-  EXISTING ROAD MARKING
-  REMOVE EXISTING ROAD MARKING
-  PROPOSED CYCLE ACCESS ROAD MARKING AND DROPPED KERB AREA
-  EXISTING GULLY
-  PROPOSED CYCLE STANDS

REV	DATE	BY	REVISION DETAILS	CHK	APP



**Brighton & Hove
City Council**

PROJECT: Road Safety Scheme

TITLE: Permanent Road Closure Blackman St jw Trafalgar St

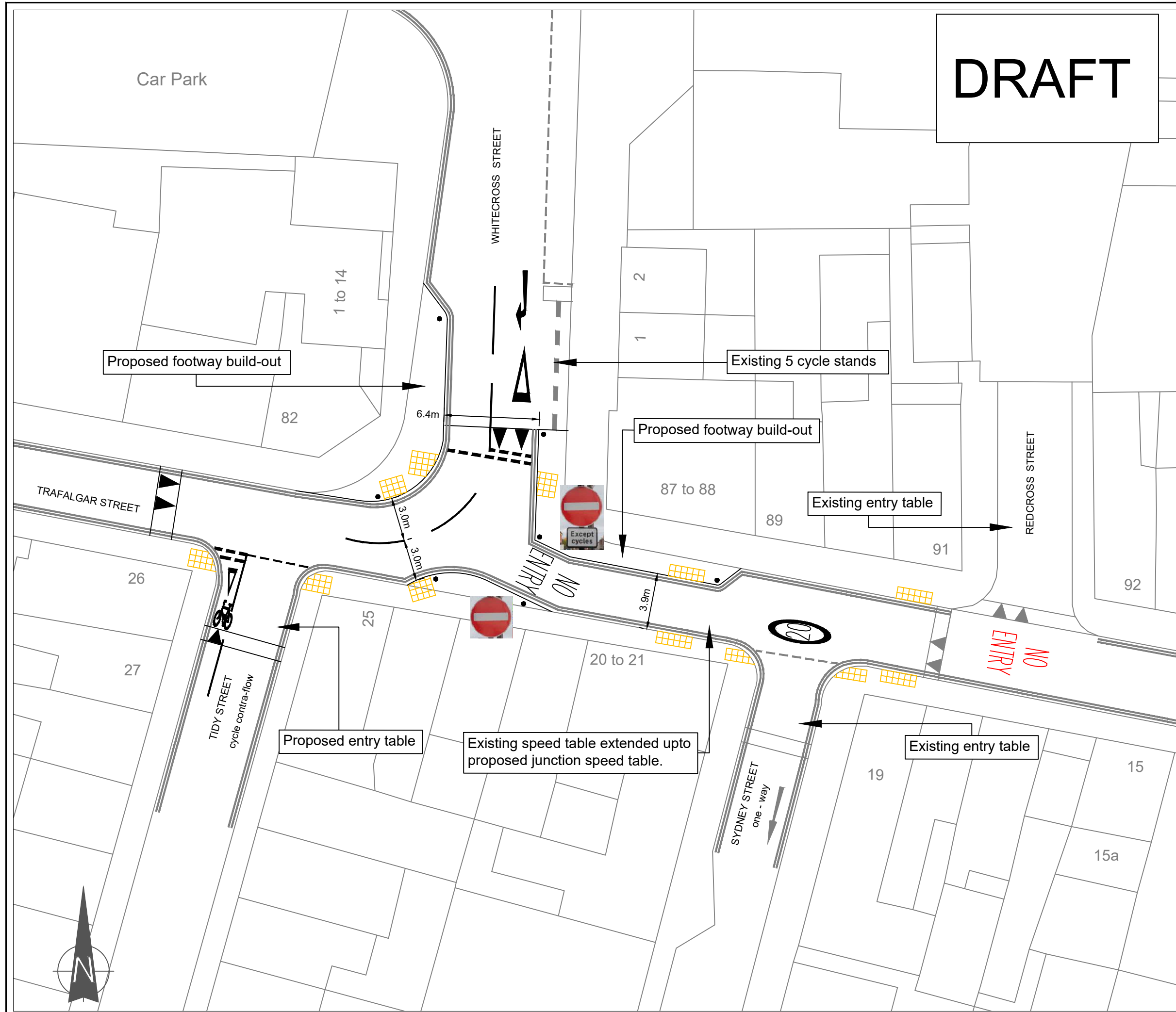
LOCATION: St.Peter's & North Laine Ward

DRAWING STATUS: DRAFT







DRAWN: AH	SURVEYED: AH	CHECKED: BS	APPROVED: BS
--------------	-----------------	----------------	-----------------

DRAWING No: BHCC-BLACKMAN-TRAFALGAR-01

DATE: 11/11/2022	SCALE: 1:100	SIZE: A3	REV: -
---------------------	-----------------	-------------	-----------



LEGEND:

-  PROPOSED ROUND EL
-  PROPOSED TACTILE PAVING
-  PROPOSED BOLLARD
-  PROPOSED ROAD MARKING
-  EXISTING ROAD MARKING
-  REMOVE EXISTING ROAD MARKING

REV	DATE	BY	REVISION DETAILS	CHK	APP



PROJECT: Road Safety Scheme					
TITLE: Trafalgar-Whitecross Area					
LOCATION: St.Peter's & North Laine Ward					
DRAWING STATUS: DRAFT					
DRAWN: AH	SURVEYED: AH	CHECKED: BS	APPROVED: BS		
DRAWING No: BHCC-TRAFALGAR-WHITECROSS AREA-CONSUL-01					
DATE: 09/11/2022	SCALE: 1:250	SIZE: A3	REV: -		