

KEY

Rev	Revision details	Date
Status: (tick ✓ as appropriate)		
INFORMATION	<input checked="" type="checkbox"/>	SURVEY <input type="checkbox"/> FEASIBILITY <input type="checkbox"/>
DESIGN	<input type="checkbox"/>	TENDER <input type="checkbox"/> WORKING DRAWINGS <input type="checkbox"/>
AS-BUILT	<input type="checkbox"/>	
	Signed	Date
Drawn:	-	-
Surveyed:	-	-
Checked:		
Approved:		
File/Acad ref:	S:\	




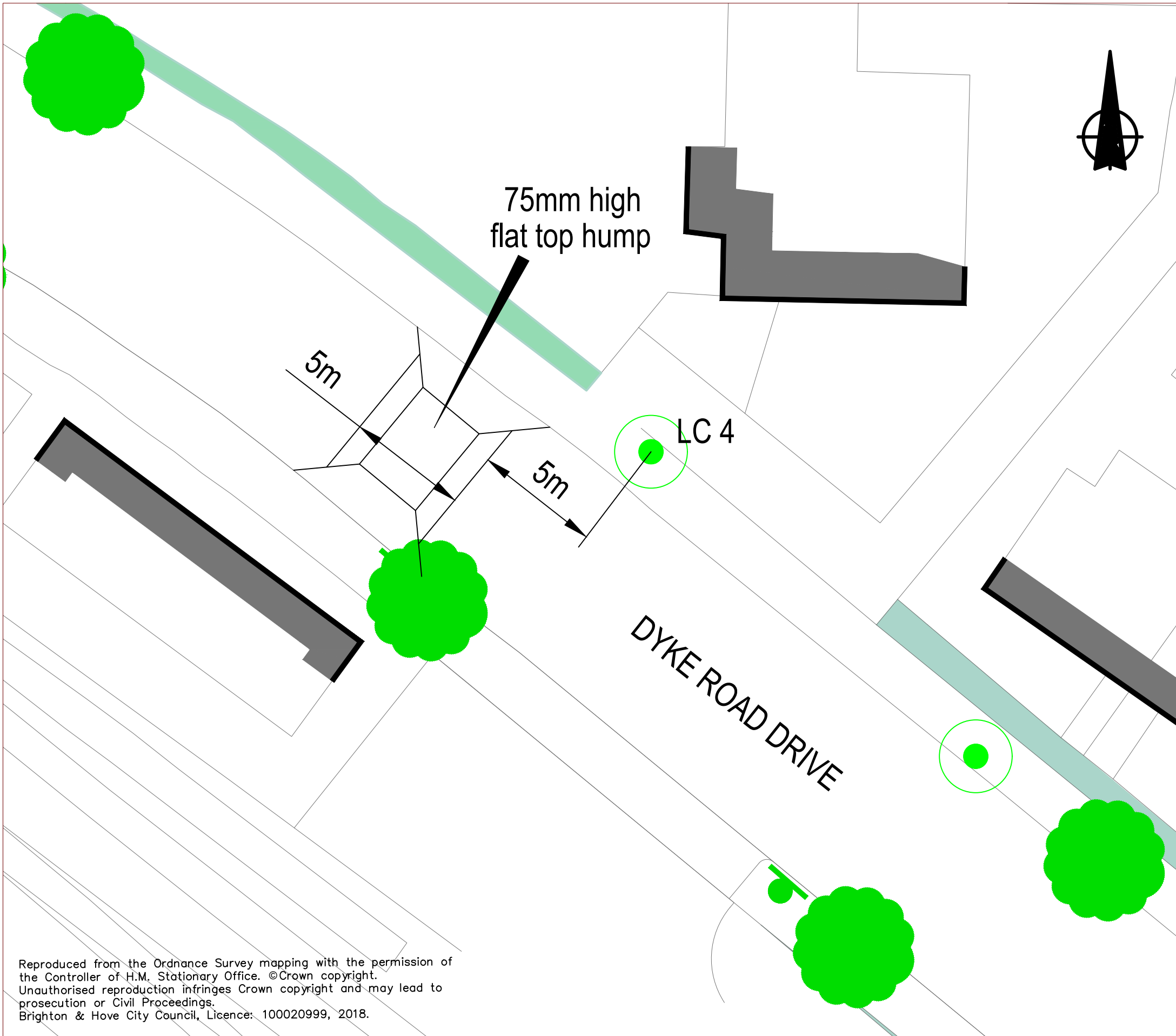
**Brighton & Hove
City Council**

Project Name
**20mph SCHEME
DYKE ROAD DRIVE**

Drawing Title
SPEED CUSHION LOCATION

Drawing No BHCC/DRD/002	Scale NTS	Rev
----------------------------	--------------	-----

Reproduced from the Ordnance Survey mapping with the permission of the Controller of H.M. Stationary Office. ©Crown copyright. Unauthorised reproduction infringes Crown copyright and may lead to prosecution or Civil Proceedings. Brighton & Hove City Council, Licence: 100020999, 2018.



KEY

Rev	Revision details	Date
Status: (tick ✓ as appropriate)		
INFORMATION	<input checked="" type="checkbox"/>	SURVEY <input type="checkbox"/> FEASIBILITY <input type="checkbox"/>
DESIGN	<input type="checkbox"/>	TENDER <input type="checkbox"/> WORKING DRAWINGS <input type="checkbox"/>
AS-BUILT	<input type="checkbox"/>	
Signed		Date
Drawn:	-	-
Surveyed:	-	-
Checked:		
Approved:		
File/Acad ref:	S:\	

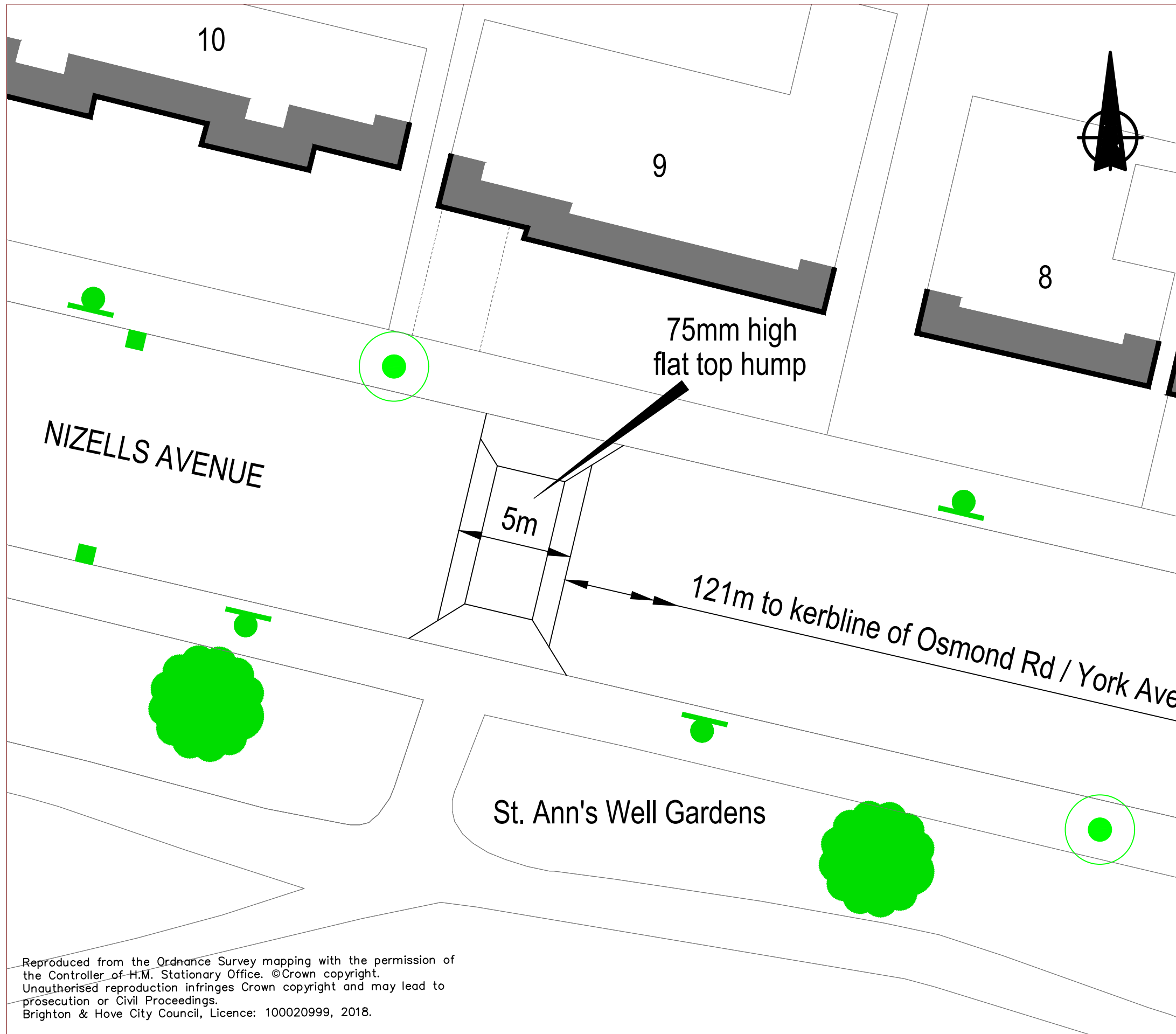


Project Name
**20mph SCHEME
 DYKE ROAD DRIVE**

Drawing Title
FLAT TOP HUMP LOCATION

Drawing No BHCC/DRD/001	Scale NTS	Rev
----------------------------	--------------	-----

Reproduced from the Ordnance Survey mapping with the permission of the Controller of H.M. Stationary Office. ©Crown copyright. Unauthorised reproduction infringes Crown copyright and may lead to prosecution or Civil Proceedings. Brighton & Hove City Council, Licence: 100020999, 2018.



Reproduced from the Ordnance Survey mapping with the permission of the Controller of H.M. Stationary Office. ©Crown copyright. Unauthorised reproduction infringes Crown copyright and may lead to prosecution or Civil Proceedings. Brighton & Hove City Council, Licence: 100020999, 2018.

KEY

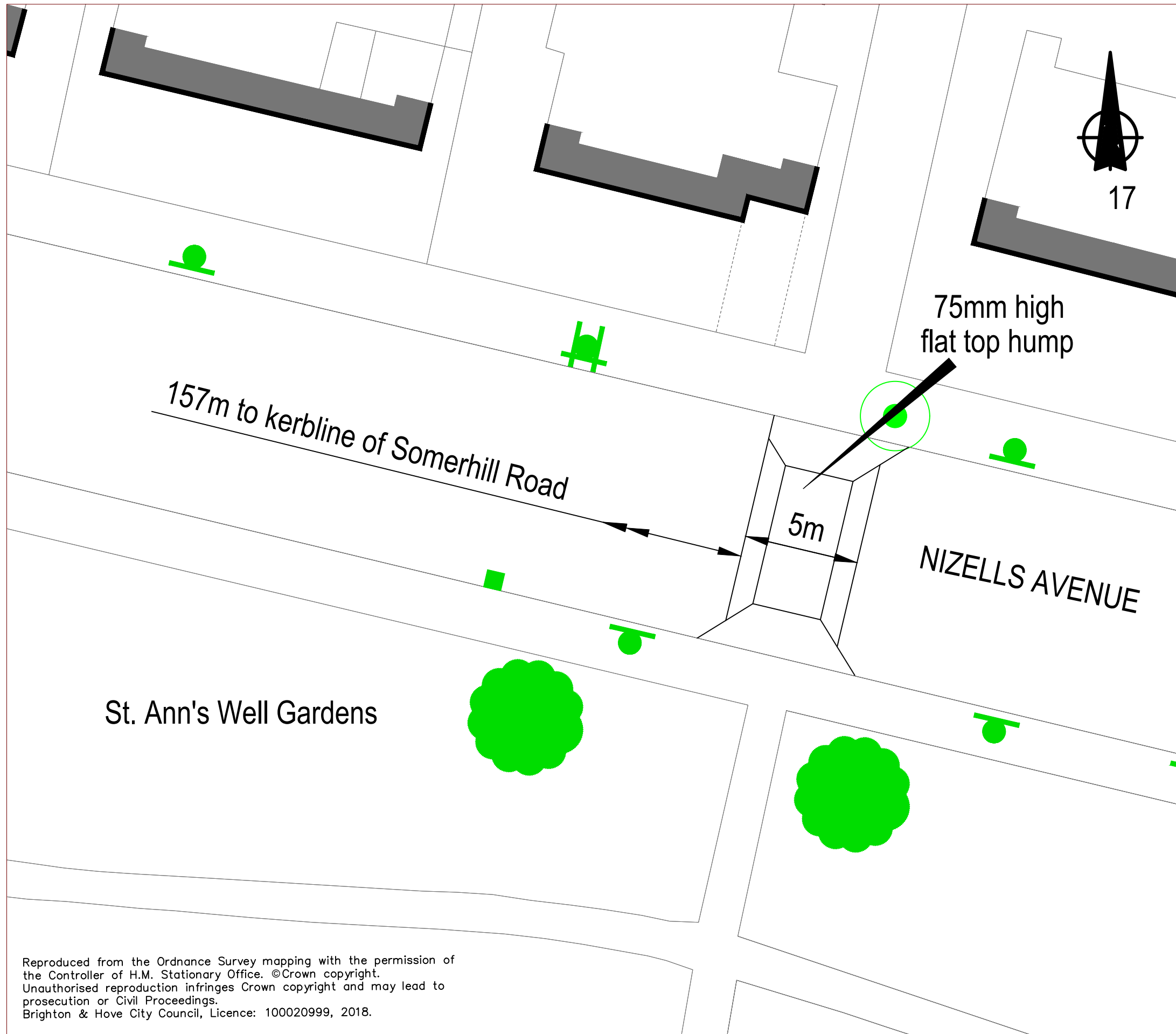
Rev	Revision details	Date
Status: (tick ✓ as appropriate)		
INFORMATION	<input checked="" type="checkbox"/>	SURVEY <input type="checkbox"/> FEASIBILITY <input type="checkbox"/>
DESIGN	<input type="checkbox"/>	TENDER <input type="checkbox"/> WORKING DRAWINGS <input type="checkbox"/>
AS-BUILT	<input type="checkbox"/>	
Signed		Date
Drawn:	-	-
Surveyed:	-	-
Checked:		
Approved:		
File/Acad ref:	S:\	



Project Name
**20mph SCHEME
NIZELLS AVENUE**

Drawing Title
EAST FLAT TOP HUMP LOCATION

Drawing No BHCC/NA/002	Scale NTS	Rev
---------------------------	--------------	-----



KEY

Rev	Revision details	Date
Status: (tick ✓ as appropriate)		
INFORMATION	<input checked="" type="checkbox"/>	SURVEY <input type="checkbox"/> FEASIBILITY <input type="checkbox"/>
DESIGN	<input type="checkbox"/>	TENDER <input type="checkbox"/> WORKING DRAWINGS <input type="checkbox"/>
AS-BUILT	<input type="checkbox"/>	
Signed		Date
Drawn:	-	-
Surveyed:	-	-
Checked:		
Approved:		
File/Acad ref:	S:\	



Project Name

**20mph SCHEME
NIZELLS AVENUE**

Drawing Title

WEST FLAT TOP HUMP LOCATION

Drawing No BHCC/NA/001	Scale NTS	Rev
---------------------------	--------------	-----

Reproduced from the Ordnance Survey mapping with the permission of the Controller of H.M. Stationary Office. ©Crown copyright. Unauthorised reproduction infringes Crown copyright and may lead to prosecution or Civil Proceedings. Brighton & Hove City Council, Licence: 100020999, 2018.