
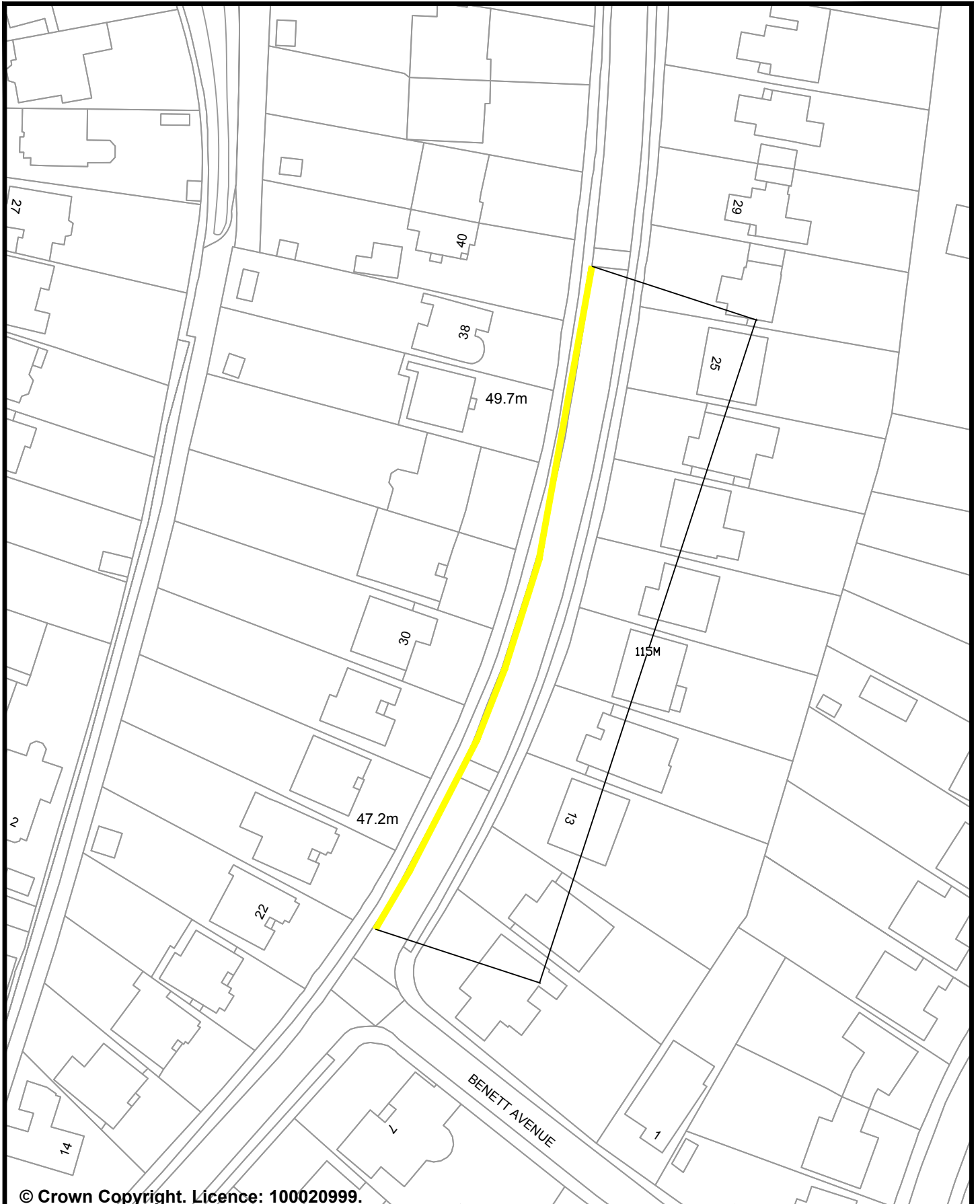



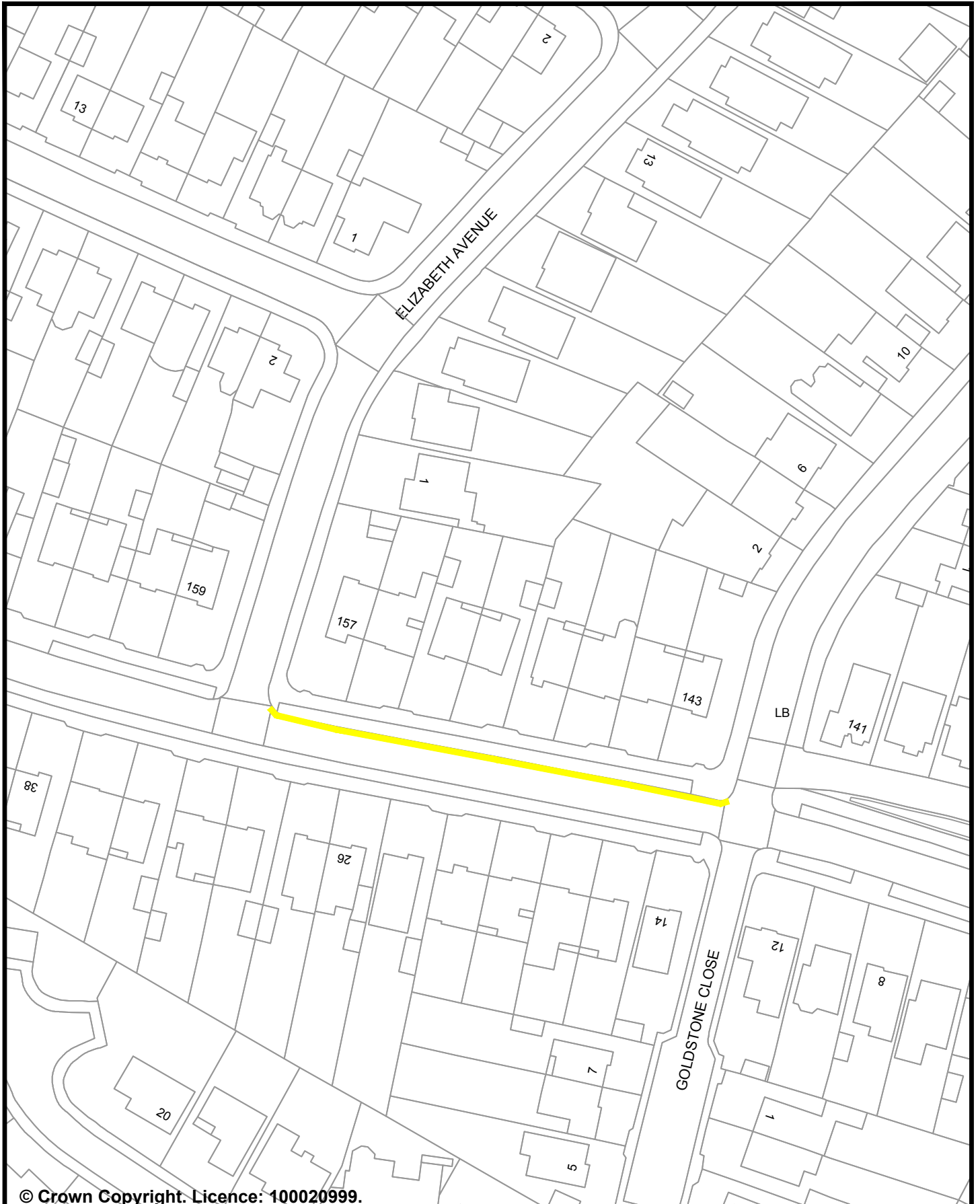
© Crown Copyright. Licence: 100020999.
Brighton & Hove City Council, 2015.

		PARKING INFRASTRUCTURE	TRANSPORT
Location : Hazeldene Meads The Beeches		Scale : NTS	 Brighton & Hove City Council
Project : Proposed double yellow lines		Date : Dec 19	
		Drawn : RM	
		Drawing Number : B&H/005	




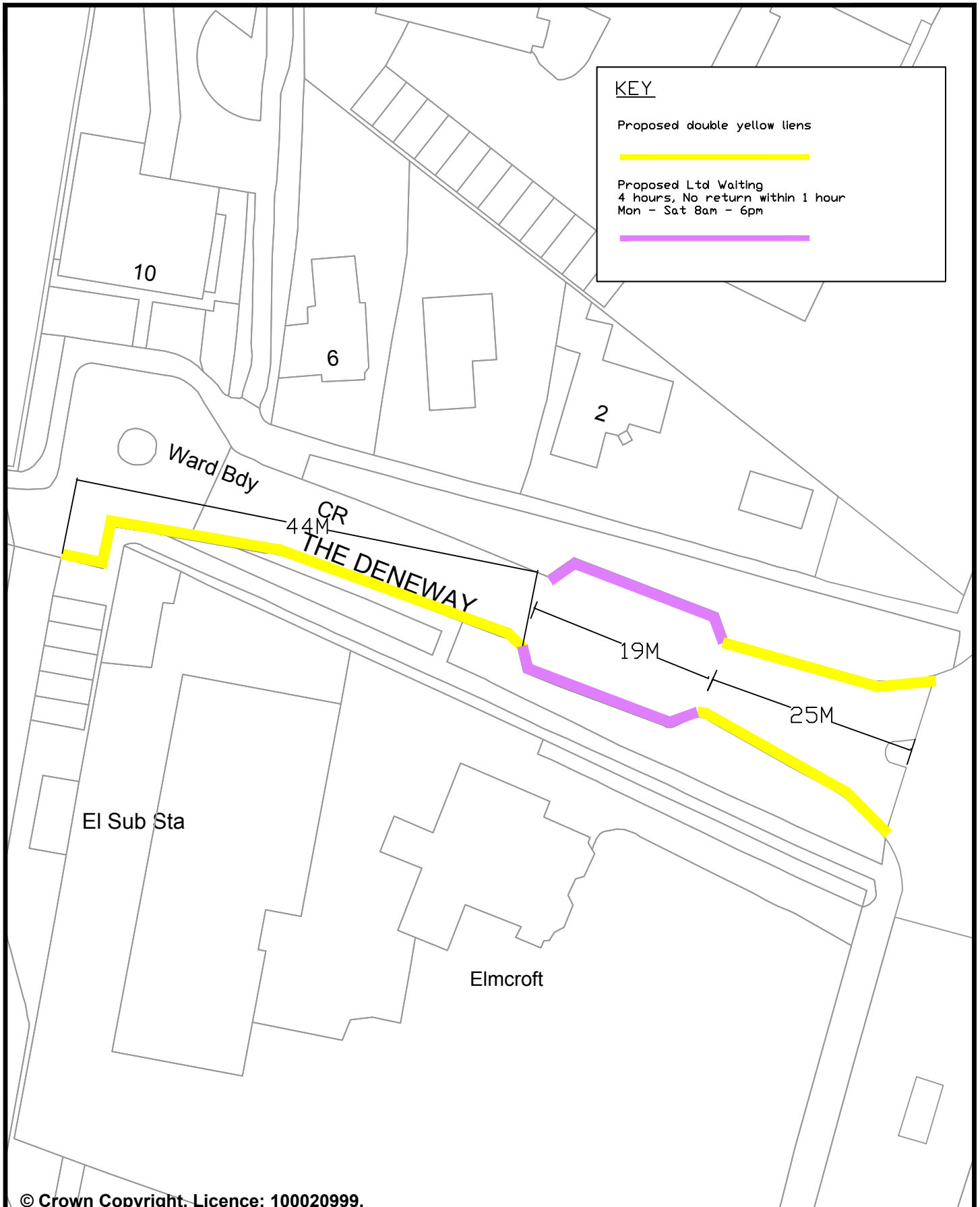
© Crown Copyright. Licence: 100020999.
Brighton & Hove City Council, 2015.

		PARKING INFRASTRUCTURE	TRANSPORT
Location : Woodland Drive		Scale : NTS	
		Date : Dec 19	
Project : Proposed Double yellow lines		Drawn : RM	
		Drawing Number : B&H/004	




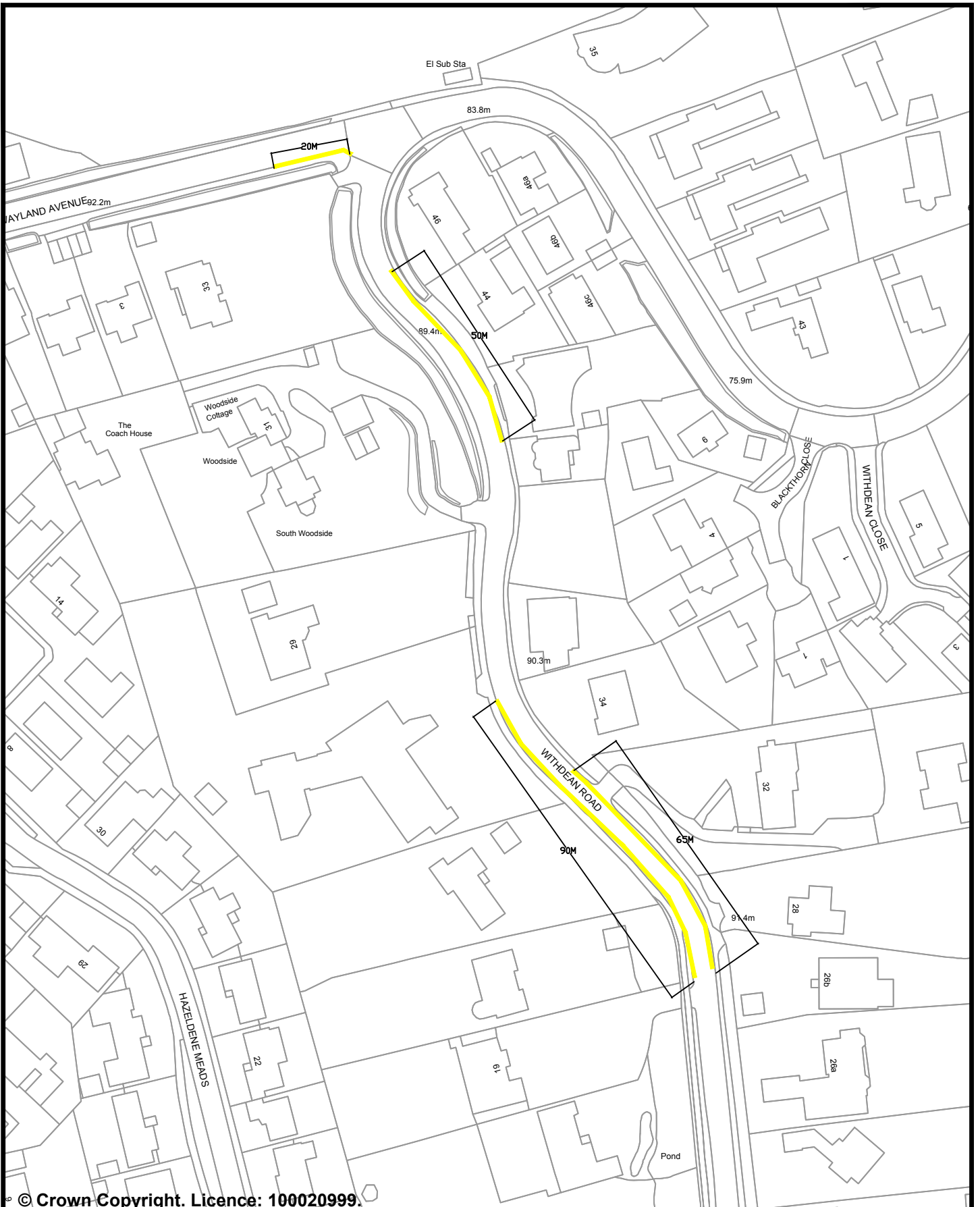
© Crown Copyright. Licence: 100020999.
Brighton & Hove City Council, 2015.

PARKING INFRASTRUCTURE		TRANSPORT
Location : Goldstone Crescent	Scale : NTS	 Brighton & Hove City Council
Project : Proposed Double yellow lines	Date : Dec 19	
	Drawn : RM	
	Drawing Number : B&H/003	




© Crown Copyright. Licence: 100020999.
Brighton & Hove City Council, 2019

	PARKING INFRASTRUCTURE	TRANSPORT
Location : The Deneway	Scale : NTS	 Brighton & Hove City Council
	Date : Dec 19	
Project: Proposed parking restrictions	Drawn : RM	
	Drawing Number : B&H/002	



© Crown Copyright. Licence: 100020999.
 Brighton & Hove City Council, 2019

	PARKING INFRASTRUCTURE	TRANSPORT
Location: Withdean Road	Scale : NTS	 Brighton & Hove City Council
	Date : Dec 19	
Project : Proposed double yellow lines	Drawn : RM	
	Drawing Number : B&H/001	