


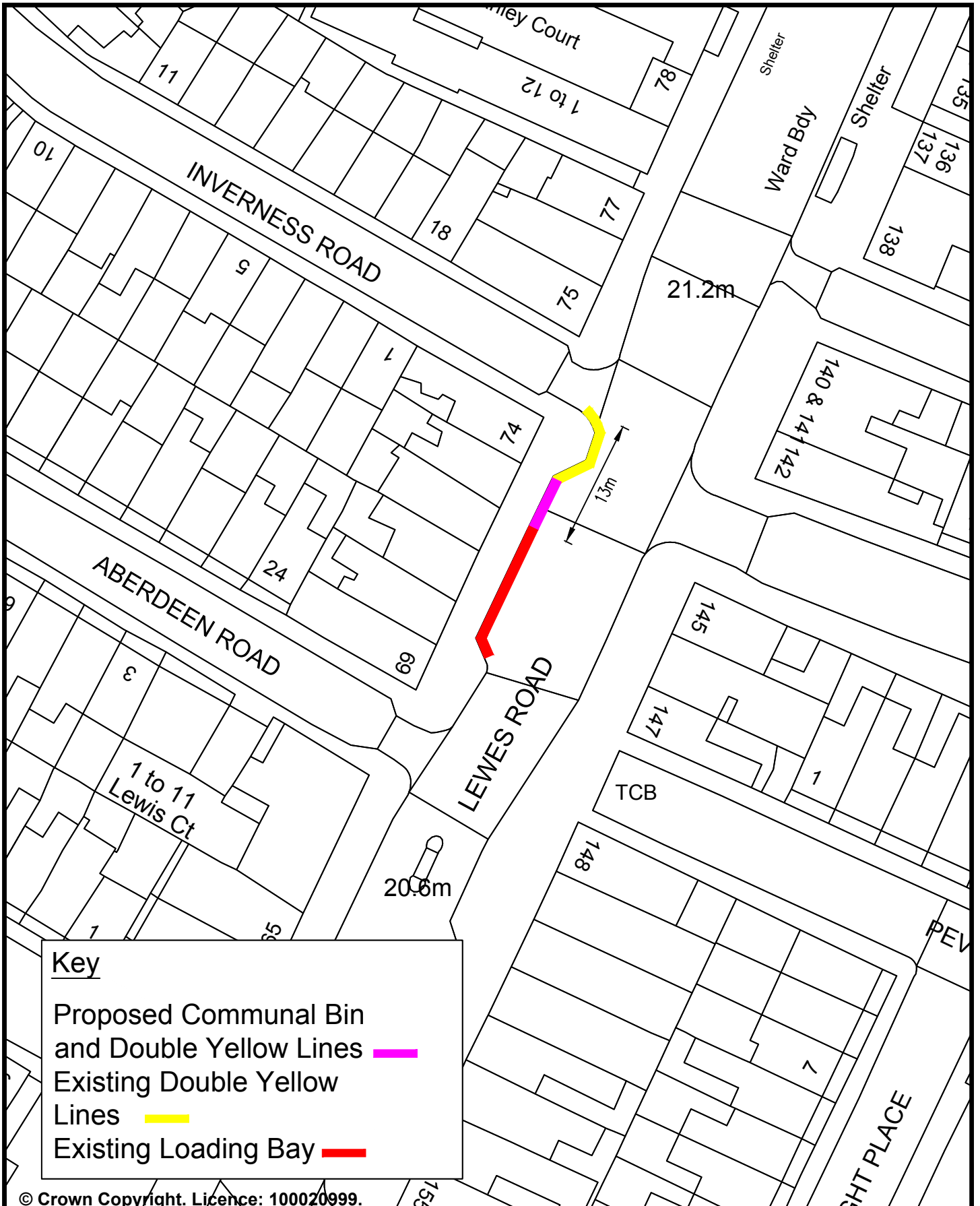
Key

Proposed Communal Bin and Double Yellow Lines —

Existing Double Yellow Lines —

© Crown Copyright. Licence: 100020999.
Brighton & Hove City Council, 2012.


Address: Lewes Road, Brighton	TRANSPORT	PARKING INFRASTRUCTURE
	Scale : N.T.S.	 Brighton & Hove
Reason: To provide an area for Communal Bins	Plan Drawn: Oct 19	
	Drawn : D.A.	
	Drawing Number : B&H-Lewes Rd-001	

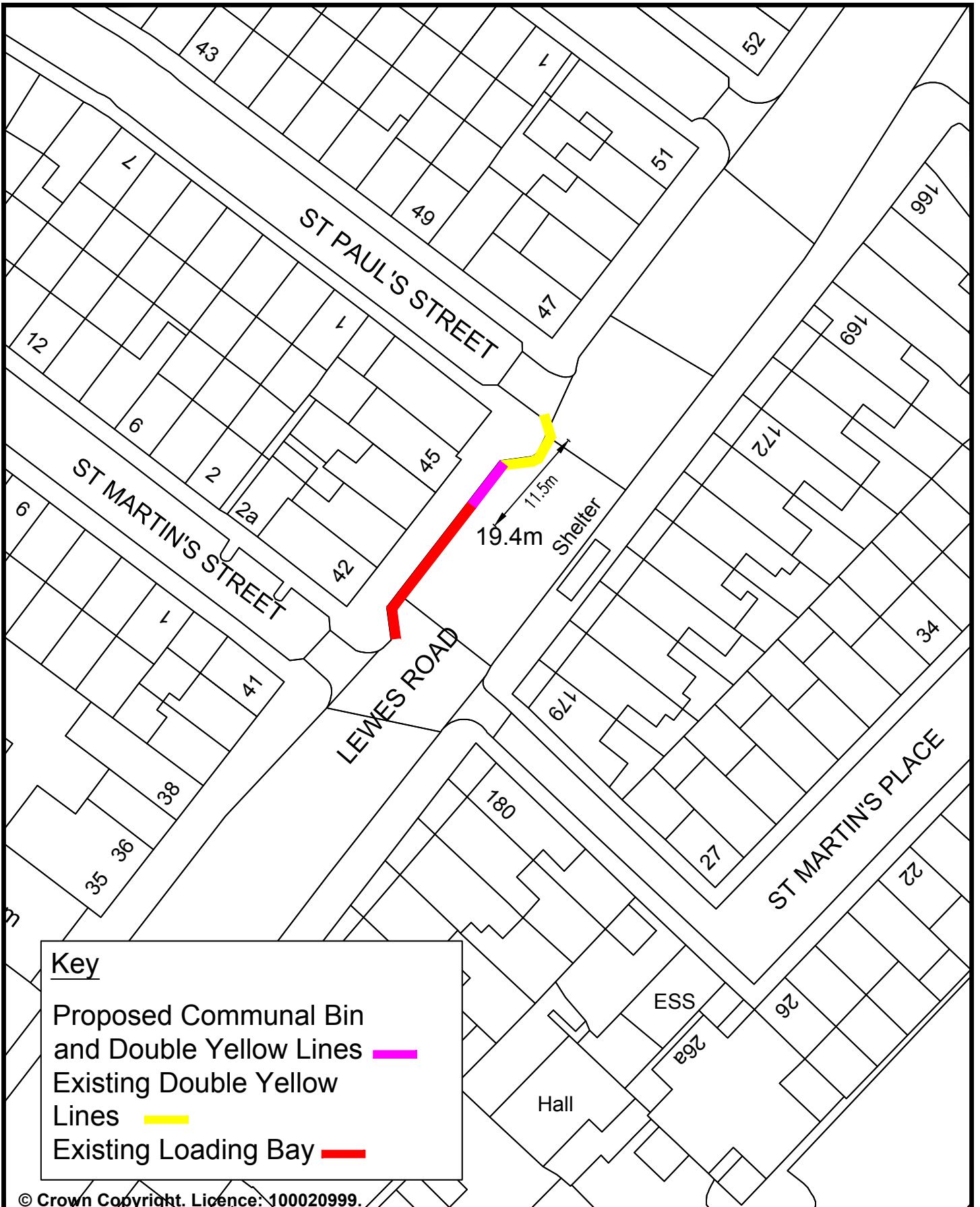


Key

- Proposed Communal Bin and Double Yellow Lines █
- Existing Double Yellow Lines █
- Existing Loading Bay █

© Crown Copyright. Licence: 100020999.
Brighton & Hove City Council, 2012.

Address: Lewes Road, Brighton	TRANSPORT	PARKING INFRASTRUCTURE
	Scale : N.T.S.	 Brighton & Hove
Plan Drawn: Oct 19	Drawn : D.A.	
Reason: To provide an area for Communal Bins	Drawing Number : B&H-Lewes Rd-002	



Key

- Proposed Communal Bin and Double Yellow Lines █
- Existing Double Yellow Lines █
- Existing Loading Bay █

© Crown Copyright. Licence: 100020999.
Brighton & Hove City Council, 2012.

Address: Lewes Road, Brighton

Reason: To provide an area for Communal Bins

TRANSPORT

PARKING INFRASTRUCTURE

Scale : N.T.S.

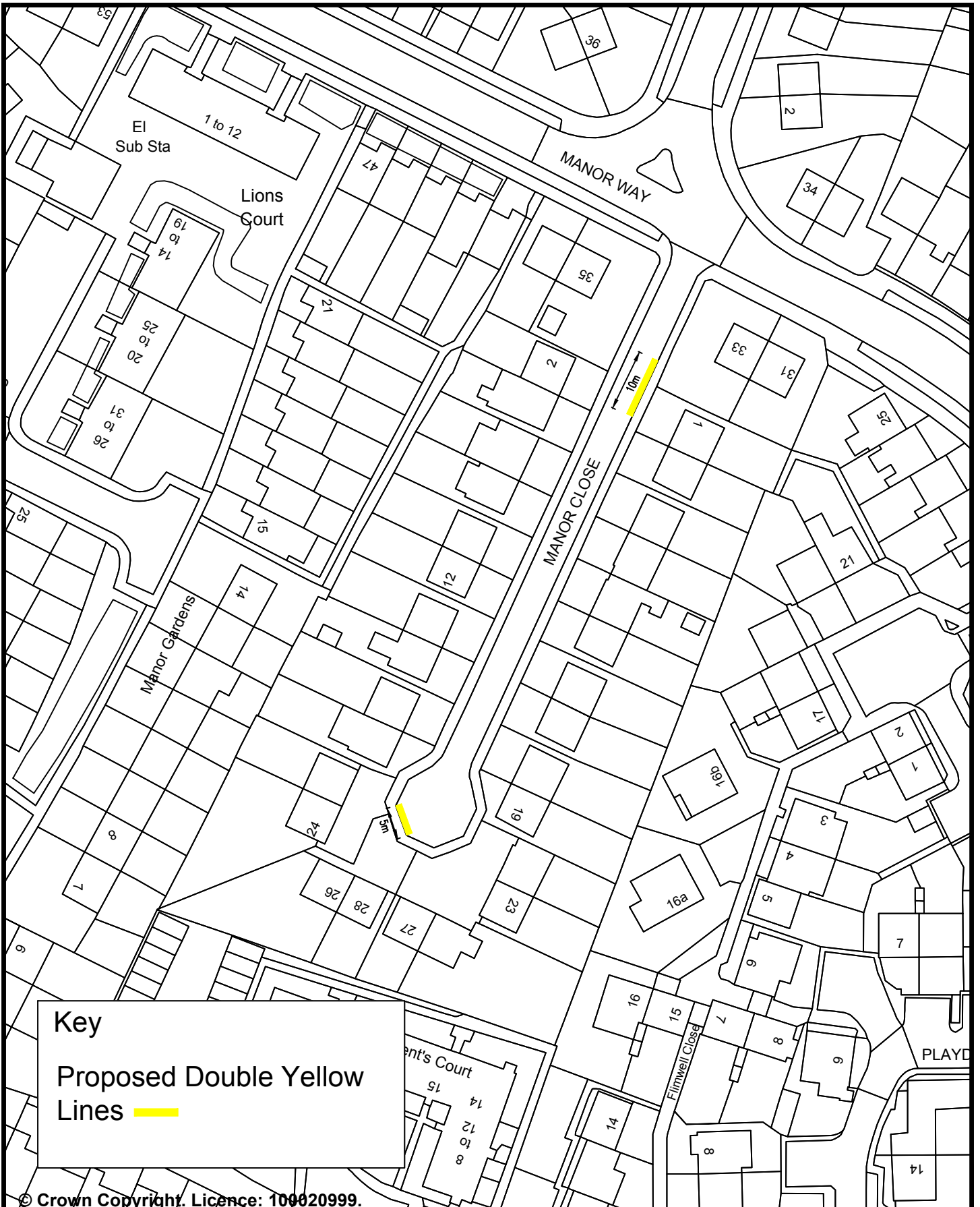
Plan Drawn: Oct 19

Drawn : D.A.


Drawing Number : B&H-Lewes Rd-003



Brighton & Hove



Key

Proposed Double Yellow Lines 

© Crown Copyright. Licence: 100020999.
Brighton & Hove City Council, 2012.

Address: Manor Close,
Brighton

Reason: To prevent obstruction
to all road users

TRANSPORT

PARKING INFRASTRUCTURE

Scale : N.T.S.

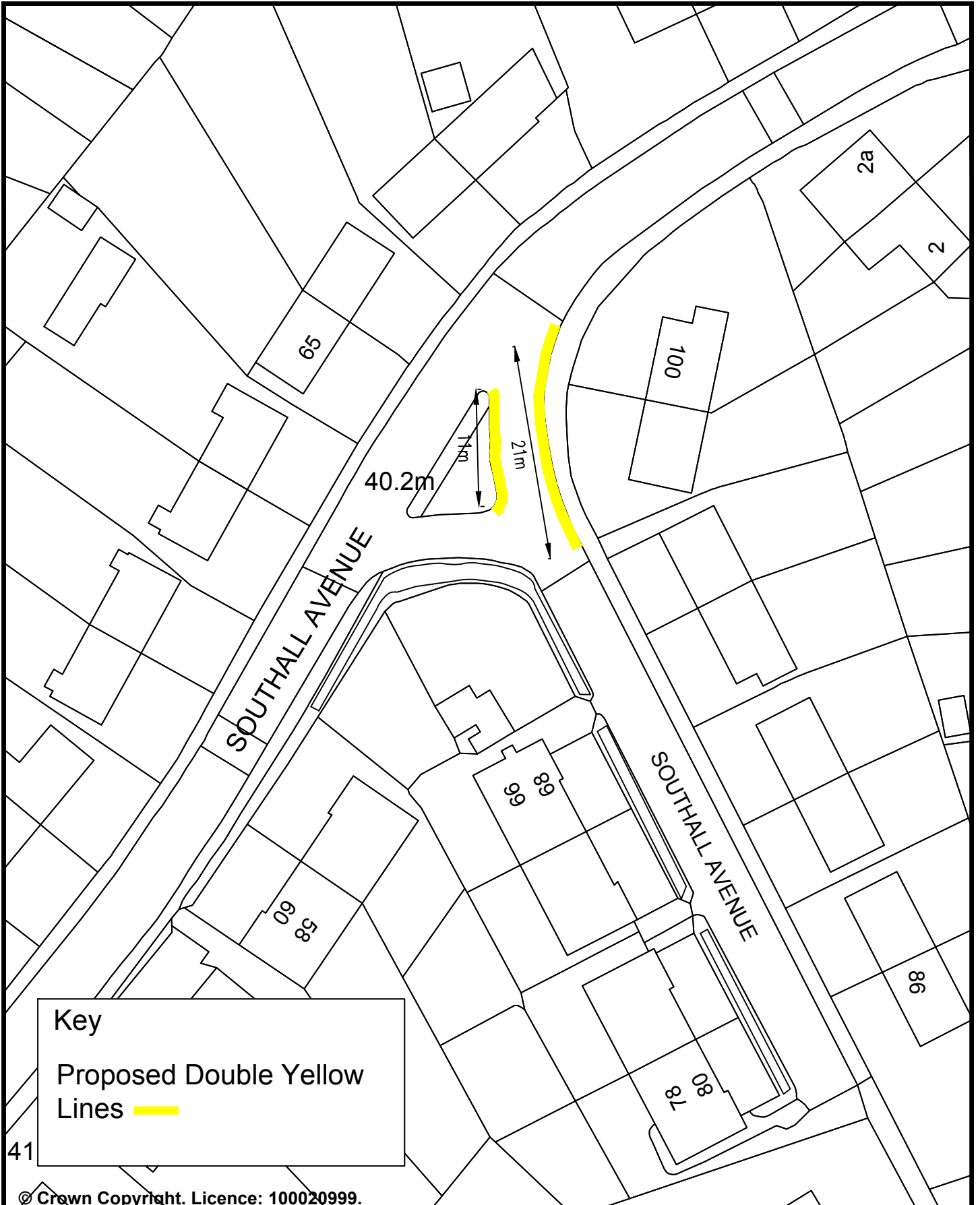
Plan Drawn: Oct 19

Drawn : D.A.

Drawing Number : B&H-DYLS-MC-001



Brighton & Hove



Key

Proposed Double Yellow Lines

© Crown Copyright. Licence: 100020999.
Brighton & Hove City Council, 2012.

Address: Southall Avenue,
Brighton

Reason: To prevent obstruction
to all road users

TRANSPORT

PARKING INFRASTRUCTURE

Scale : N.T.S.

Plan Drawn: Oct 19

Drawn : D.A.

Drawing Number : B&H-DYLS-SA-001



Brighton & Hove