

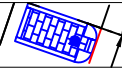


KEY

-  Existing DYL
-  Proposed removal of DYL
-  Proposed Island with Dorric Bollard

Rev	Revision details	Date
Status: (tick <input checked="" type="checkbox"/> as appropriate)		
INFORMATION	<input type="checkbox"/>	SURVEY <input type="checkbox"/> FEASIBILITY <input checked="" type="checkbox"/>
DESIGN	<input type="checkbox"/>	TENDER <input type="checkbox"/> WORKING DRAWINGS <input type="checkbox"/>
AS-BUILT	<input type="checkbox"/>	

	Signed	Date
Drawn:	Jonathon Martin	09/10/2019
Surveyed:	-	-
Checked:		
Approved:		
File/Acad ref:	S:\	



Project Name

BTN Bikeshare Expansion 19/20

Drawing Title

**Hove Station (North)
Hove Park Villas
Feasibility**

Drawing No BHCC-BTNBS/HSN/1	Scale 1:150	Rev B
--------------------------------	----------------	-------

Reproduced from the Ordnance Survey mapping with the permission of the Controller of H.M. Stationary Office. ©Crown copyright. Unauthorised reproduction infringes Crown copyright and may lead to prosecution or Civil Proceedings. Brighton & Hove City Council, Licence: 100020999, 2018.