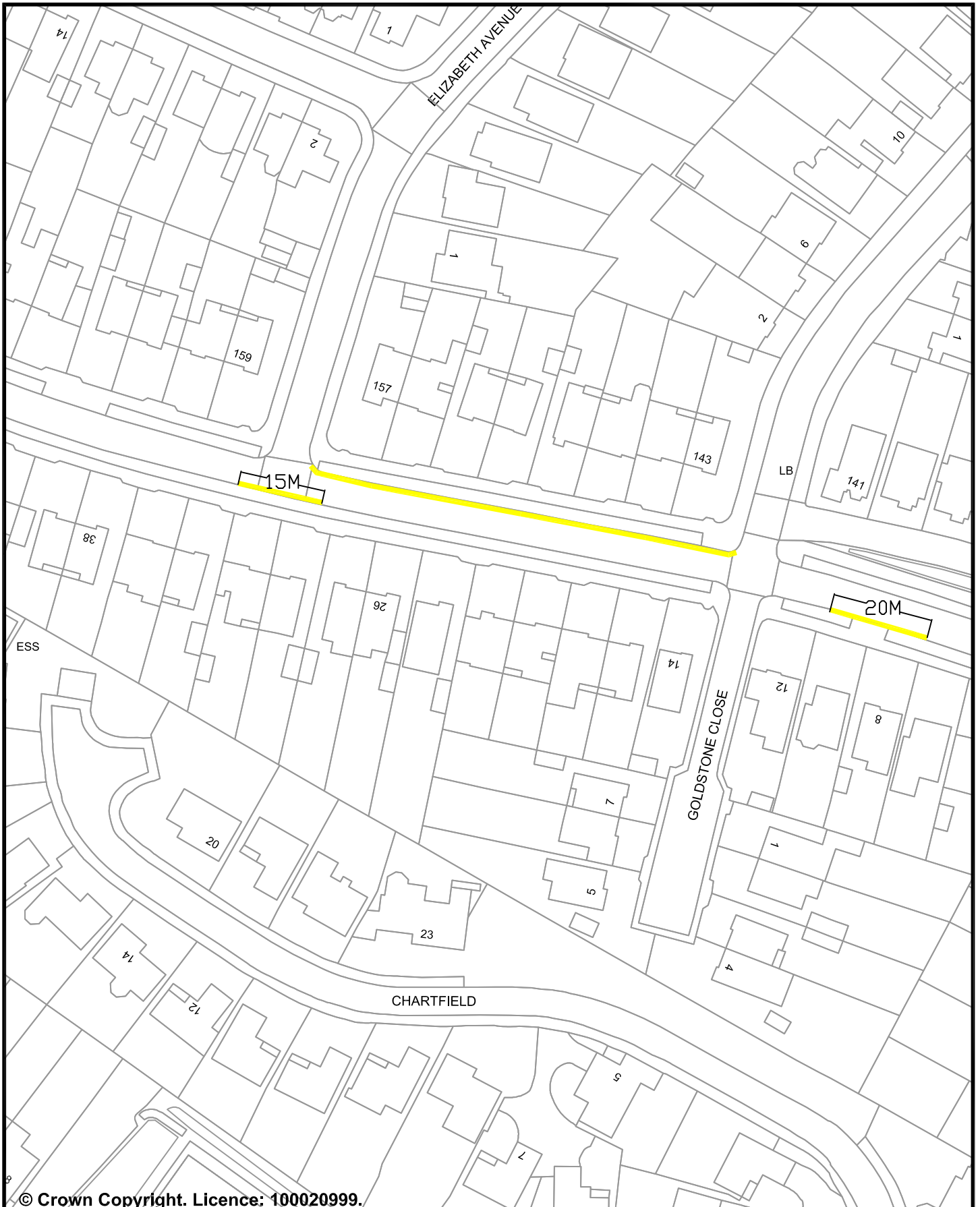



© Crown Copyright. Licence: 100020999.
Brighton & Hove City Council, 2019

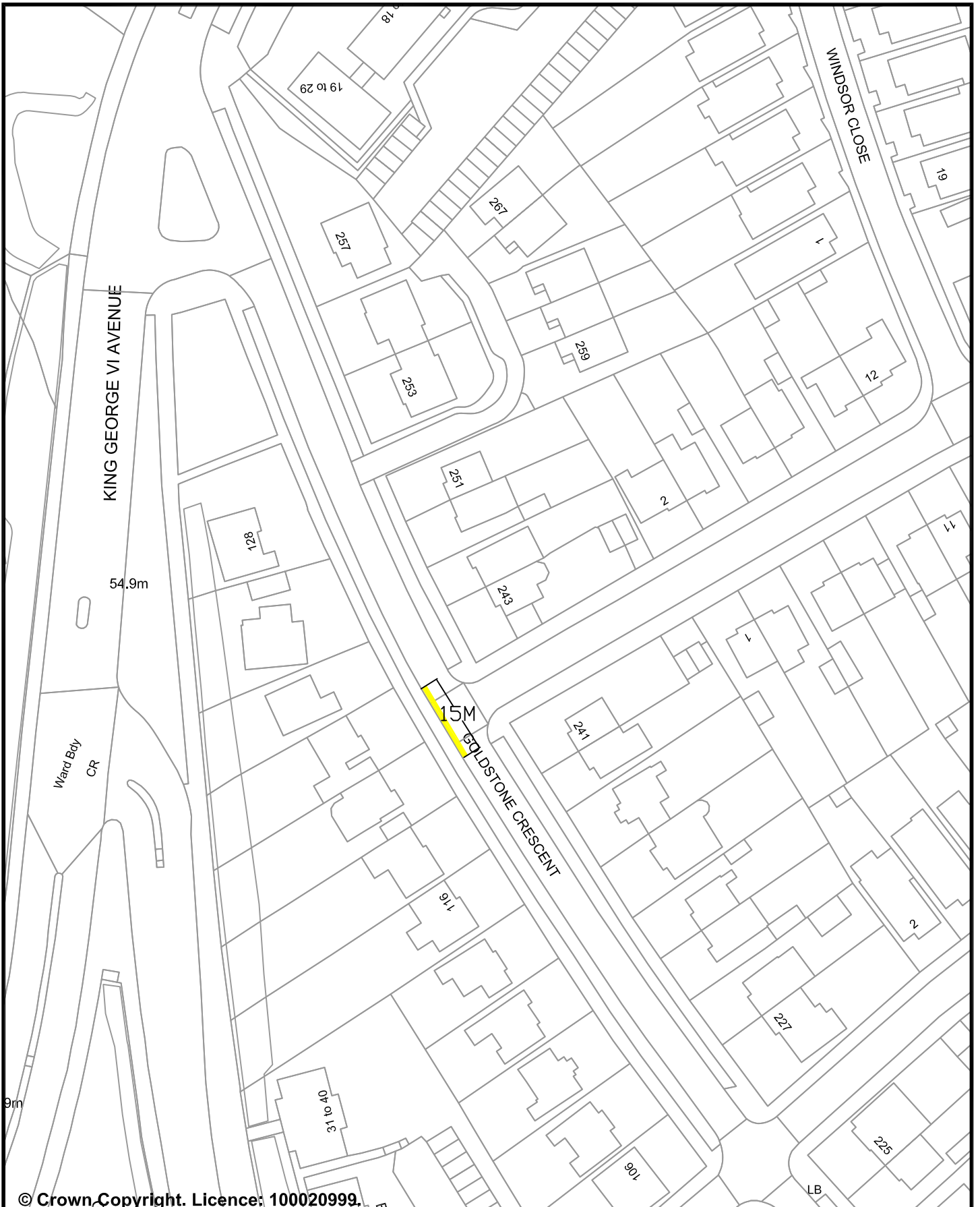
		PARKING INFRASTRUCTURE	TRANSPORT
Location: Dyke Road Place	Scale :	NTS	
	Date :	FEB 20	
Project : Proposed double yellow lines	Drawn :	RM	
	Drawing Number : B&H/002		






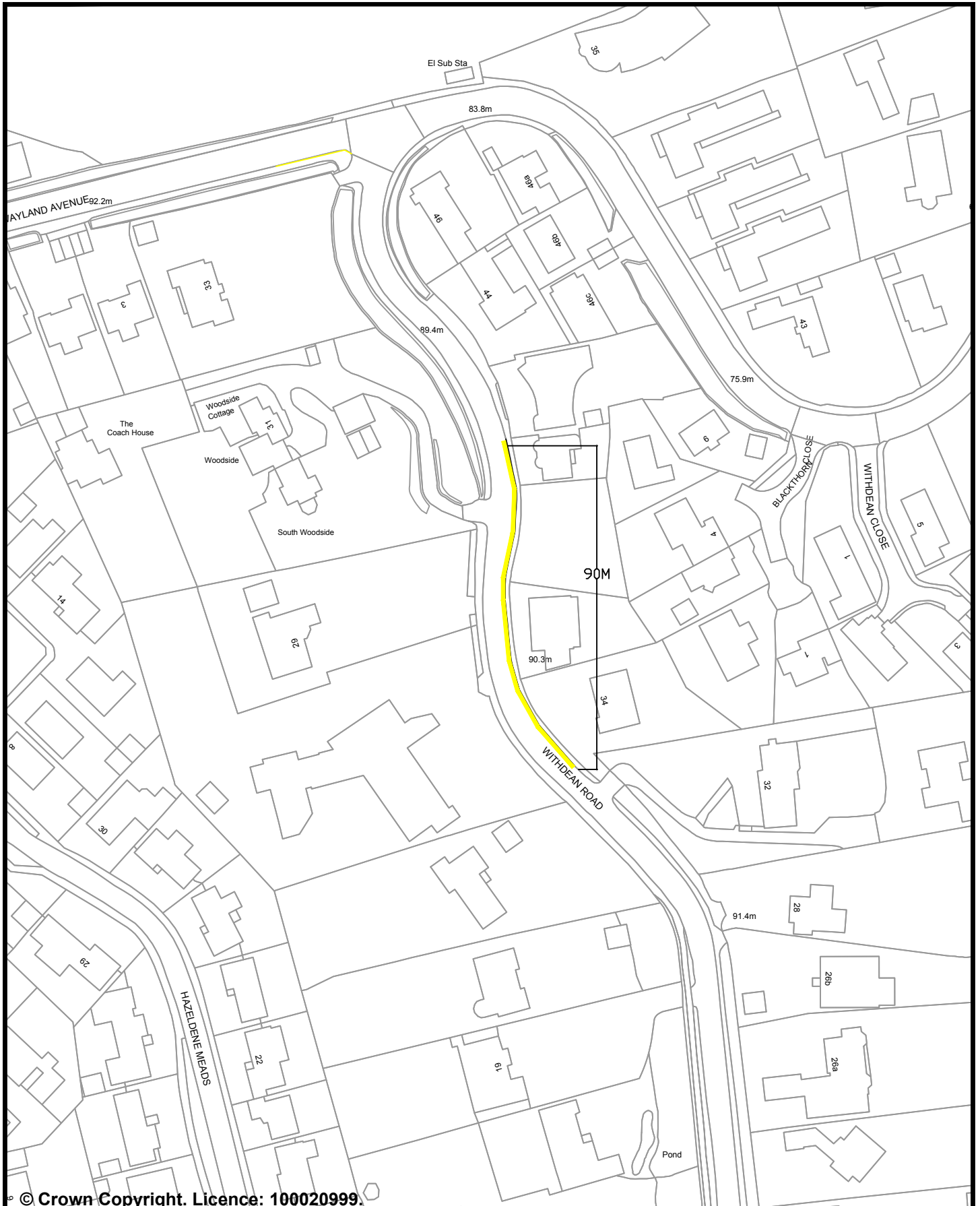
© Crown Copyright. Licence: 100020999.
Brighton & Hove City Council, 2020.

	PARKING INFRASTRUCTURE	TRANSPORT
Location : Goldstone Crescent	Scale : NTS	 Brighton & Hove City Council
Project : Proposed Double yellow lines	Date : Feb 20	
	Drawn : RM	
	Drawing Number : B&H/005	




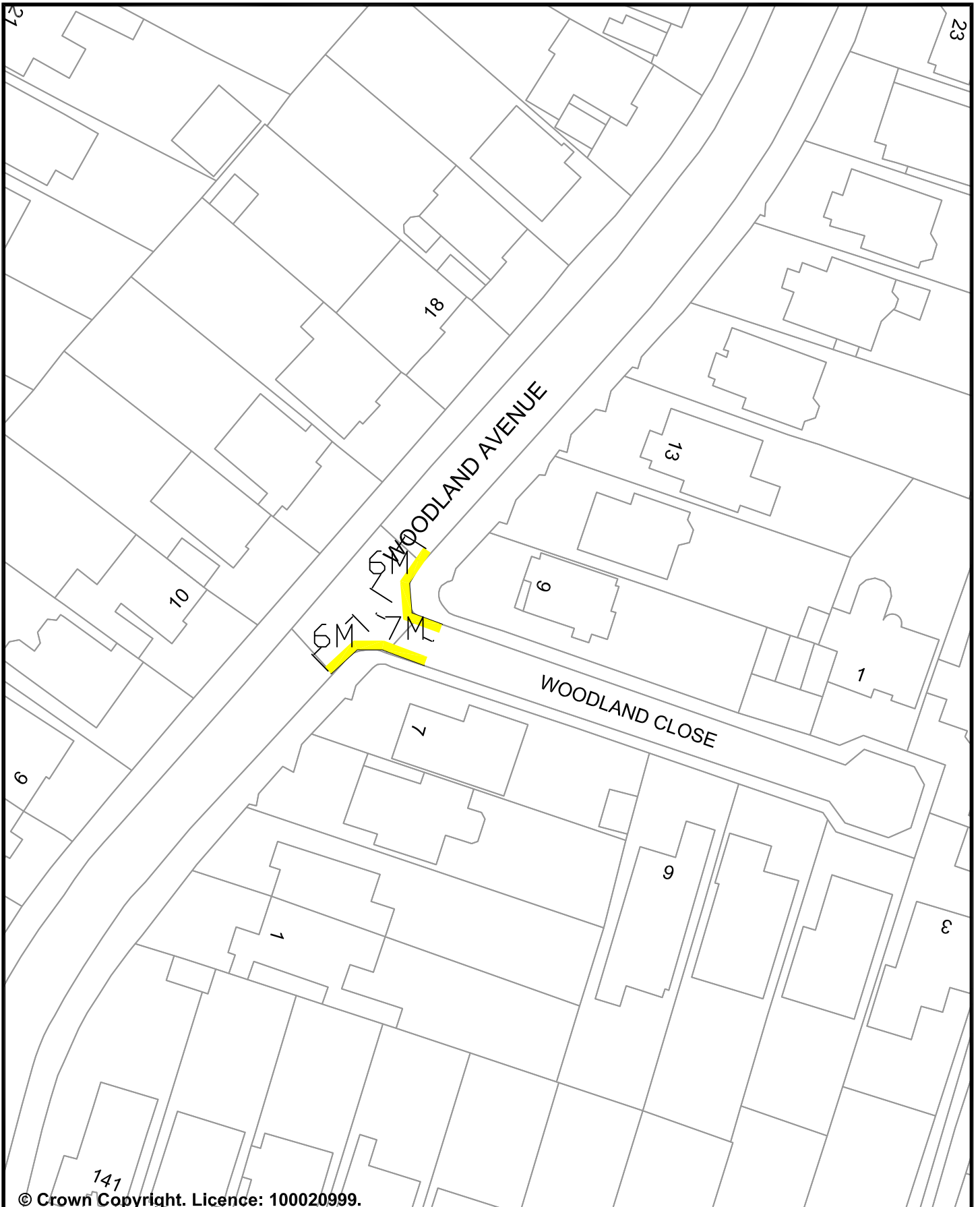
© Crown Copyright. Licence: 100020999.
Brighton & Hove City Council, 2020.

	PARKING INFRASTRUCTURE	TRANSPORT
Location : Goldstone Crescent	Scale : NTS	 Brighton & Hove City Council
Project : Proposed Double yellow lines	Date : Feb 20	
	Drawn : RM	
	Drawing Number : B&H/005	




© Crown Copyright. Licence: 100020999
 Brighton & Hove City Council, 2019

		PARKING INFRASTRUCTURE	TRANSPORT
Location: Withdean Road	Scale : NTS		
	Date : FEB 20		
Project : Proposed double yellow lines	Drawn : RM		
	Drawing Number : B&H/001		



© Crown Copyright. Licence: 100020999.
 Brighton & Hove City Council, 2020.

	PARKING INFRASTRUCTURE	TRANSPORT
Location : Woodland Close	Scale : NTS	 Brighton & Hove City Council
Project : Proposed Double yellow lines	Date : Feb 20	
	Drawn : RM	
	Drawing Number : B&H/004	