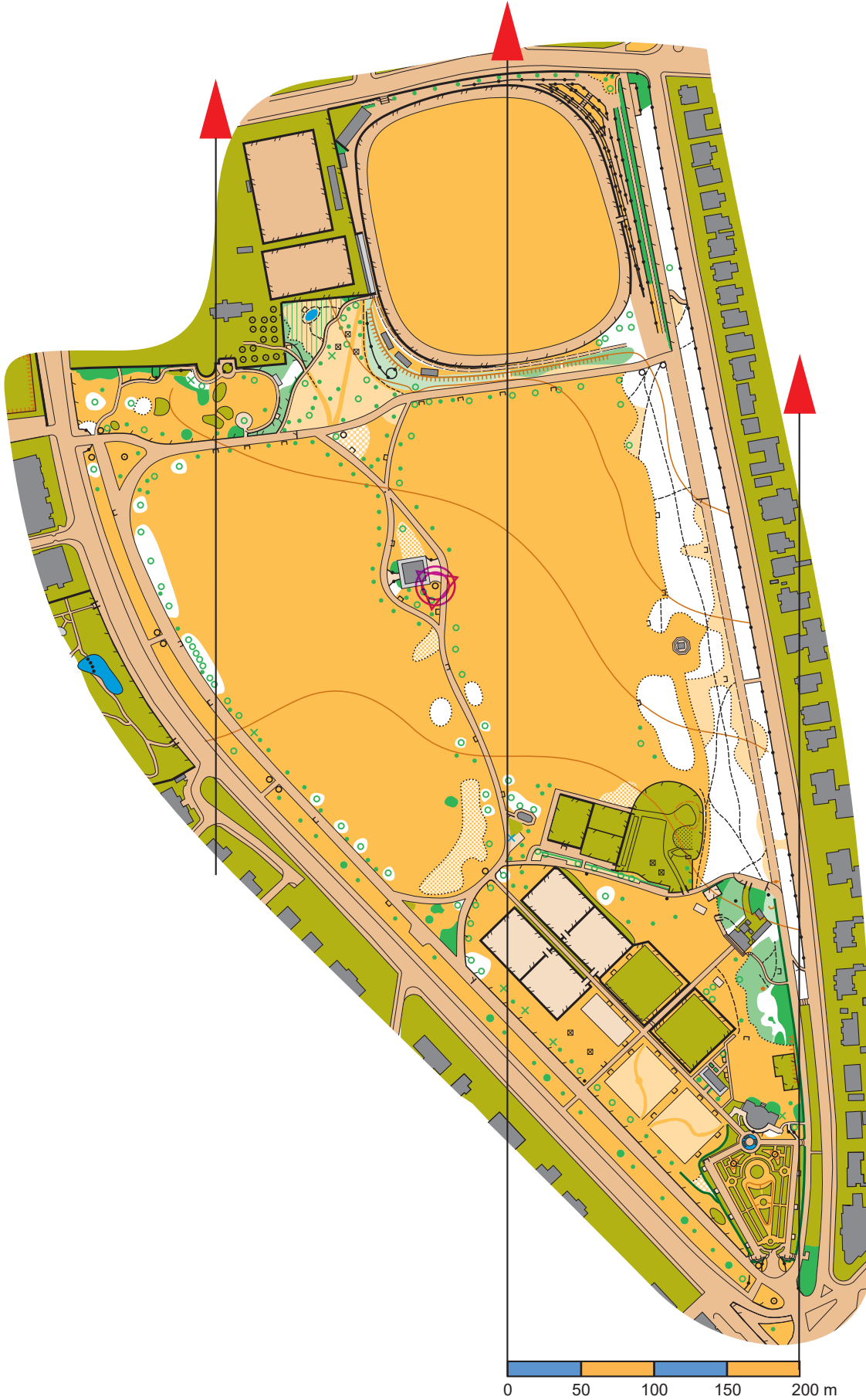

























# Preston Park, Brighton





# Scale 1:4,000

## **Park** **Orienteering**



### Legend

-  Woodland
-  Woodland (slow)
-  Vegetation (dense)
-  Buildings
-  Canopy
-  Open land
-  Roads
-  Paved areas
-  Private - no entry
-  Fence
-  High fence
-  Wall
-  High wall
-  Hedge
-  Vegetation boundary
-  Earth bank
-  Large tree
-  Bush or small tree
-  Bench
-  Table
-  Rock
-  Post or bin
-  Large plant pot

-  Start
-  Control
-  Finish
-  Order no.

Cartography: Robert Lines  
Alexander Lines  
robert@lines.org.uk 07733 301608

Junior Orienteering: Southdowns Orienteers  
www.southdowns-orientees.org.uk

