











Queen's Park, Brighton

Scale 1:2,000

























 **Park** 
Orienteering





Queens Park				
Course 8		1.2 km		
				
1	40	X		○
2	34			○
3	44	X		○
4	49	X		○
5	33			○
6	42			○
7	43	○		○
8	52	X		○
9	47	○		○
10	46	X		○
11	54			○
12	55	X		○
13	31			○
14	37			○

 50 m



Legend

-  Woodland
-  Woodland (slow)
-  Undergrowth
-  Vegetation (dense)
-  Buildings
-  Canopy
-  Open land
-  Pond
-  Paved areas
-  Private - no entry
-  Fence
-  High fence
-  Wall
-  Small path
-  Hedge
-  Vegetation boundary
-  Earth bank
-  Large tree
-  Bush or small tree
-  Bench
-  Table
-  Playground Equip
-  Post
-  Large plant pot

-  Start
-  Control
-  Finish
-  Order no.



Cartography:

Alexander Lines and Robert Lines
 robert@lines.org.uk 07733 301608
 Based on Ordnance Survey mapping.
 (c) Crown Copyright. Licence 100020999
 Local club: Southdowns Orienteers