































# Queen's Park, Brighton

























Scale 1:2,000





 **Park**   
**Orienteering**

| Queens Park                                                                      |    |                                                                                     |                                                                                     |
|----------------------------------------------------------------------------------|----|-------------------------------------------------------------------------------------|-------------------------------------------------------------------------------------|
| Course 5                                                                         |    | 1.0 km                                                                              |                                                                                     |
|  |    |    |                                                                                     |
| 1                                                                                | 39 |    |    |
| 2                                                                                | 35 |    |    |
| 3                                                                                | 54 |    |    |
| 4                                                                                | 34 |    |    |
| 5                                                                                | 51 |    |    |
| 6                                                                                | 33 |    |    |
| 7                                                                                | 42 |    |    |
| 8                                                                                | 43 |    |    |
| 9                                                                                | 52 |    |    |
| 10                                                                               | 48 |   |    |
| 11                                                                               | 46 |  |   |
| 12                                                                               | 45 |  |  |
| 13                                                                               | 55 |  |  |
|  |    |                                                                                     |    |
| 40 m                                                                             |    |                                                                                     |                                                                                     |



## Legend

-  Woodland
-  Woodland (slow)
-  Undergrowth
-  Vegetation (dense)
-  Buildings
-  Canopy
-  Open land
-  Pond
-  Paved areas
-  Private - no entry
-  Fence
-  High fence
-  Wall
-  Small path
-  Hedge
-  Vegetation boundary
-  Earth bank
-  Large tree
-  Bush or small tree
-  Bench
-  Table
-  Playground Equip
-  Post
-  Large plant pot

-  Start
-  Control
-  Finish
-  Order no.



Cartography:

Alexander Lines and Robert Lines  
 robert@lines.org.uk 07733 301608  
 Based on Ordnance Survey mapping.  
 (c) Crown Copyright. Licence 100020999  
 Local club: Southdowns Orienteers