













Queen's Park, Brighton

























Scale 1:2,000





 **Park** 
Orienteering

Queens Park				
Course 12		1.8 km		
				
1	49	X		○
2	52	X		○
3	33			○
4	51	X		○
5	44	X		○
6	38			○
7	34			○
8	36			○
9	37			○
10	41			○
11	47	○		○
12	46	X		○
13	32	X		○
14	50	○		○
15	43	○		○
16	42			○
17	54			○
18	35	X		○
			110 m	



Legend

-  Woodland
-  Woodland (slow)
-  Undergrowth
-  Vegetation (dense)
-  Buildings
-  Canopy
-  Open land
-  Pond
-  Paved areas
-  Private - no entry
-  Fence
-  High fence
-  Wall
-  Small path
-  Hedge
-  Vegetation boundary
-  Earth bank
-  Large tree
-  Bush or small tree
-  Bench
-  Table
-  Playground Equip
-  Post
-  Large plant pot

-  Start
-  Control
-  Finish
-  Order no.



Cartography:

Alexander Lines and Robert Lines
 robert@lines.org.uk 07733 301608

Based on Ordnance Survey mapping.

(c) Crown Copyright. Licence 100020999

Local club: Southdowns Orienteers