

BRIGHTON MARINA REGENERATION PROJECT

proof of evidence - figures & drawings
David Frisby

Explore Living

Brighton Marina

October 2009

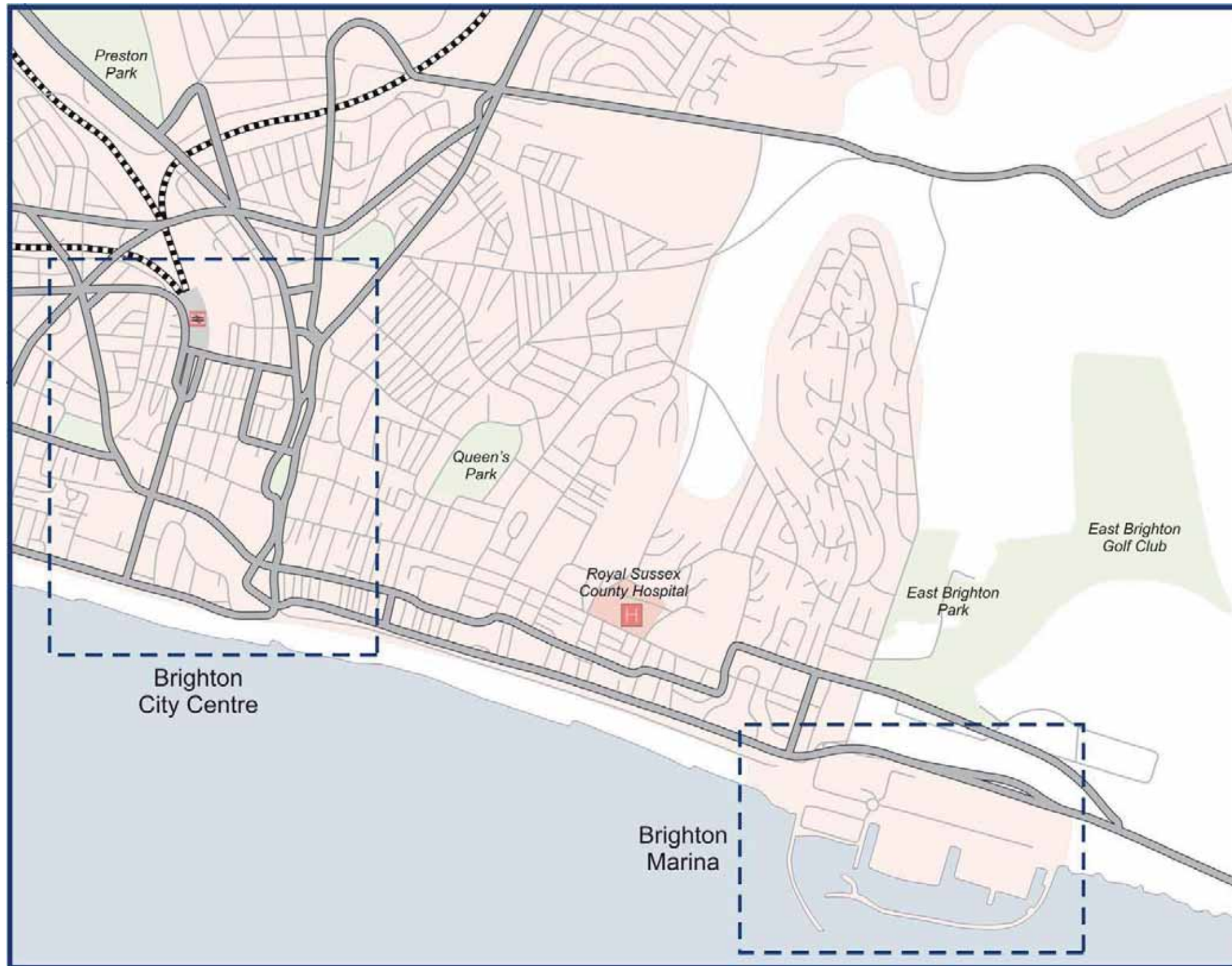
Application No. BH2007/03454

PINS Ref. APP/Q1445/A/09/2102048/NWF

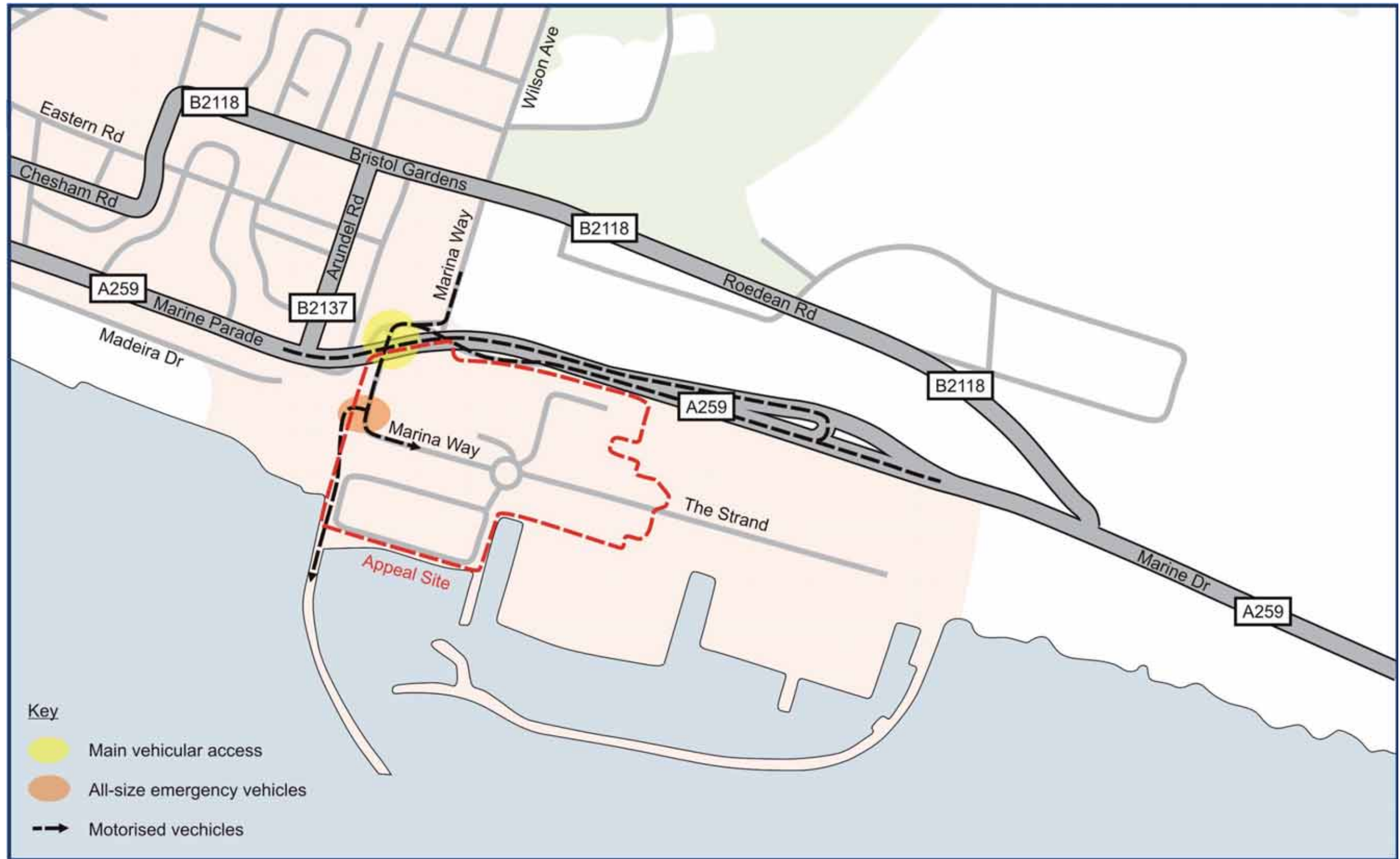
Highways and Transportation

Proof of Evidence (Figures & Drawings)

DJF 1 – Site Location Plan



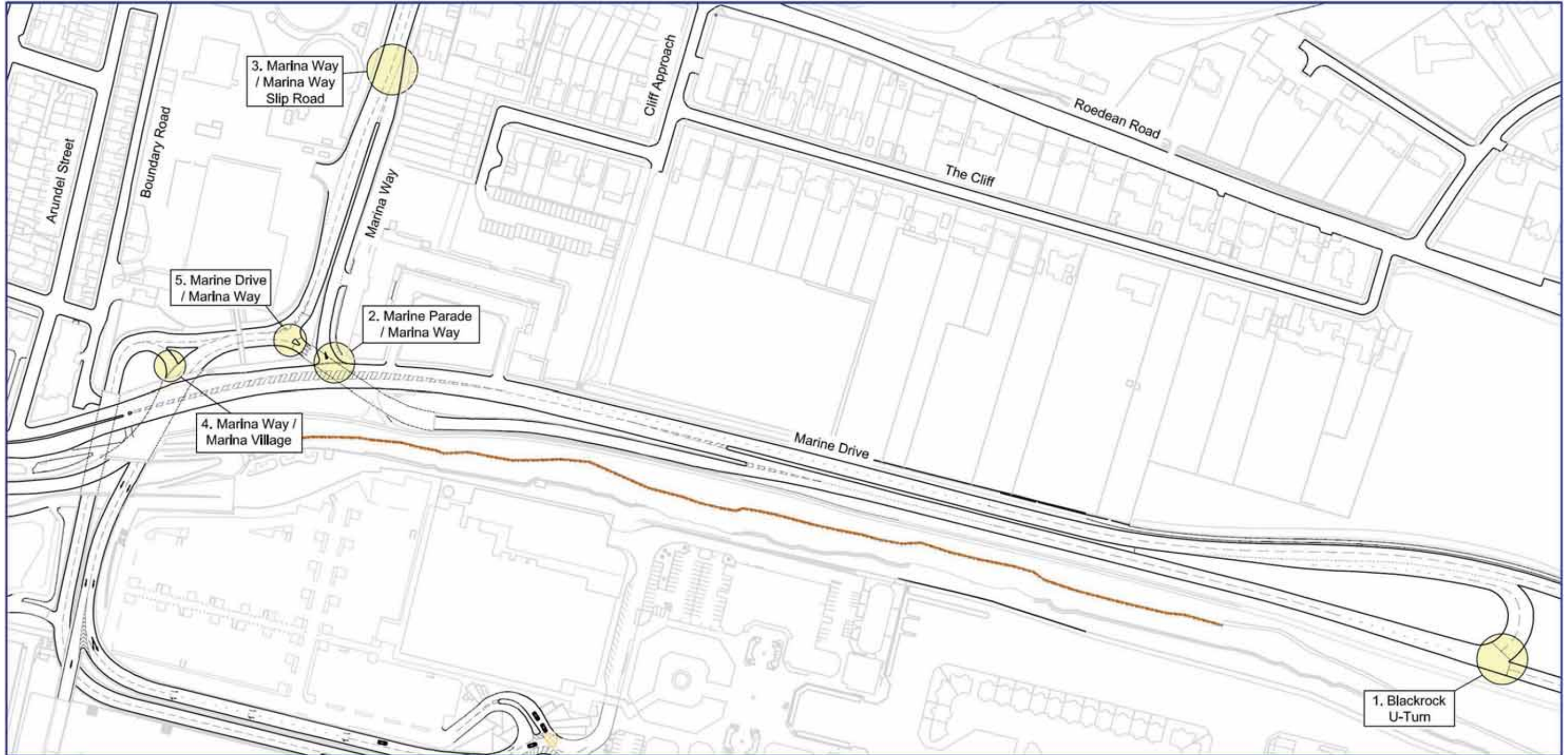
DJF 2 – Local Highway Network



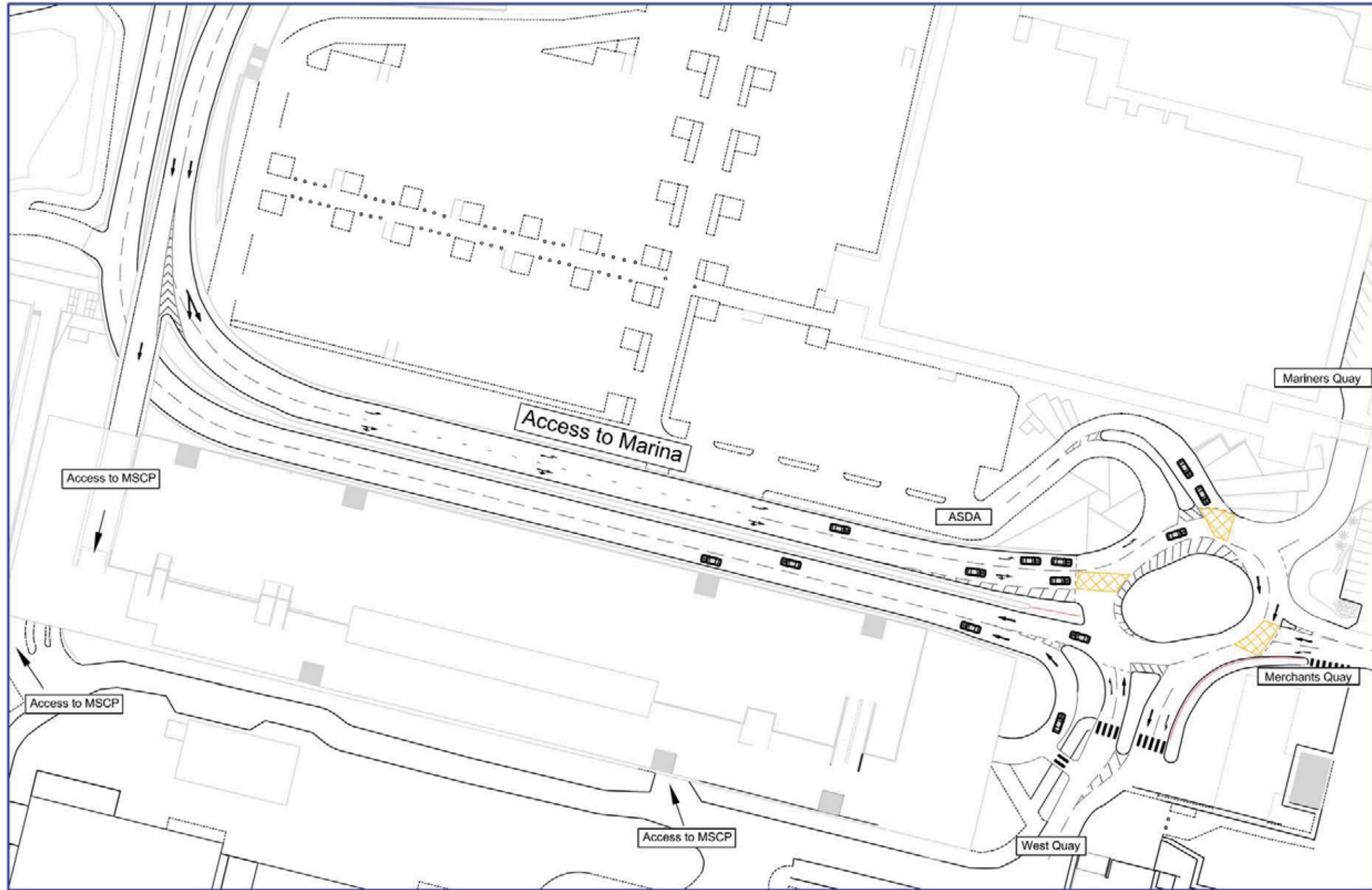
DJF 3 – Existing site plan – Appeal site



DJF 4 - Blackrock Junction locations



DJF 5 – Access



DJF 6 – Existing pedestrian & cycling routes



DJF 7 – Barriers to pedestrian movement at roundabout



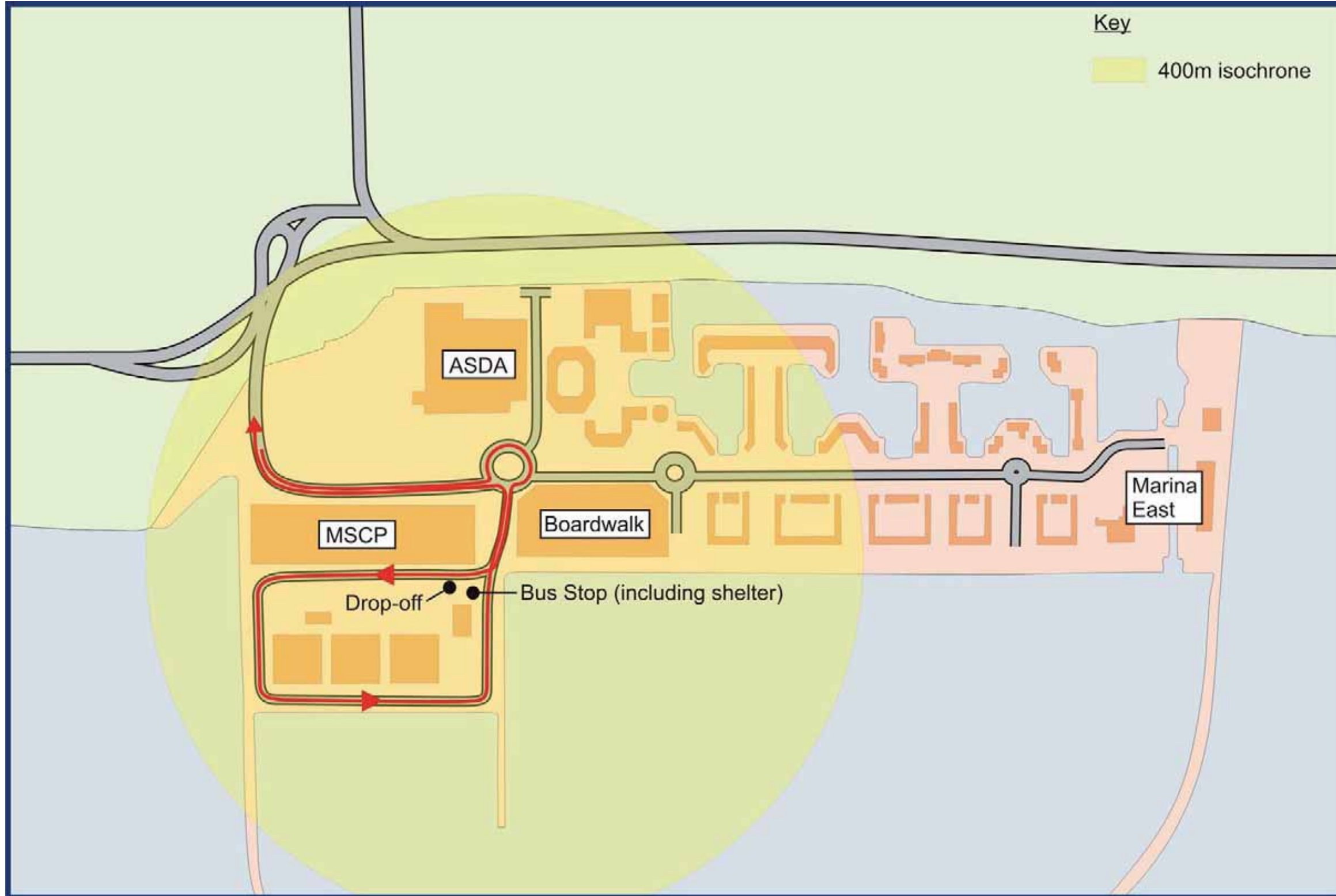
DJF 8 - Cycle routes



DJF 9 – Bus network



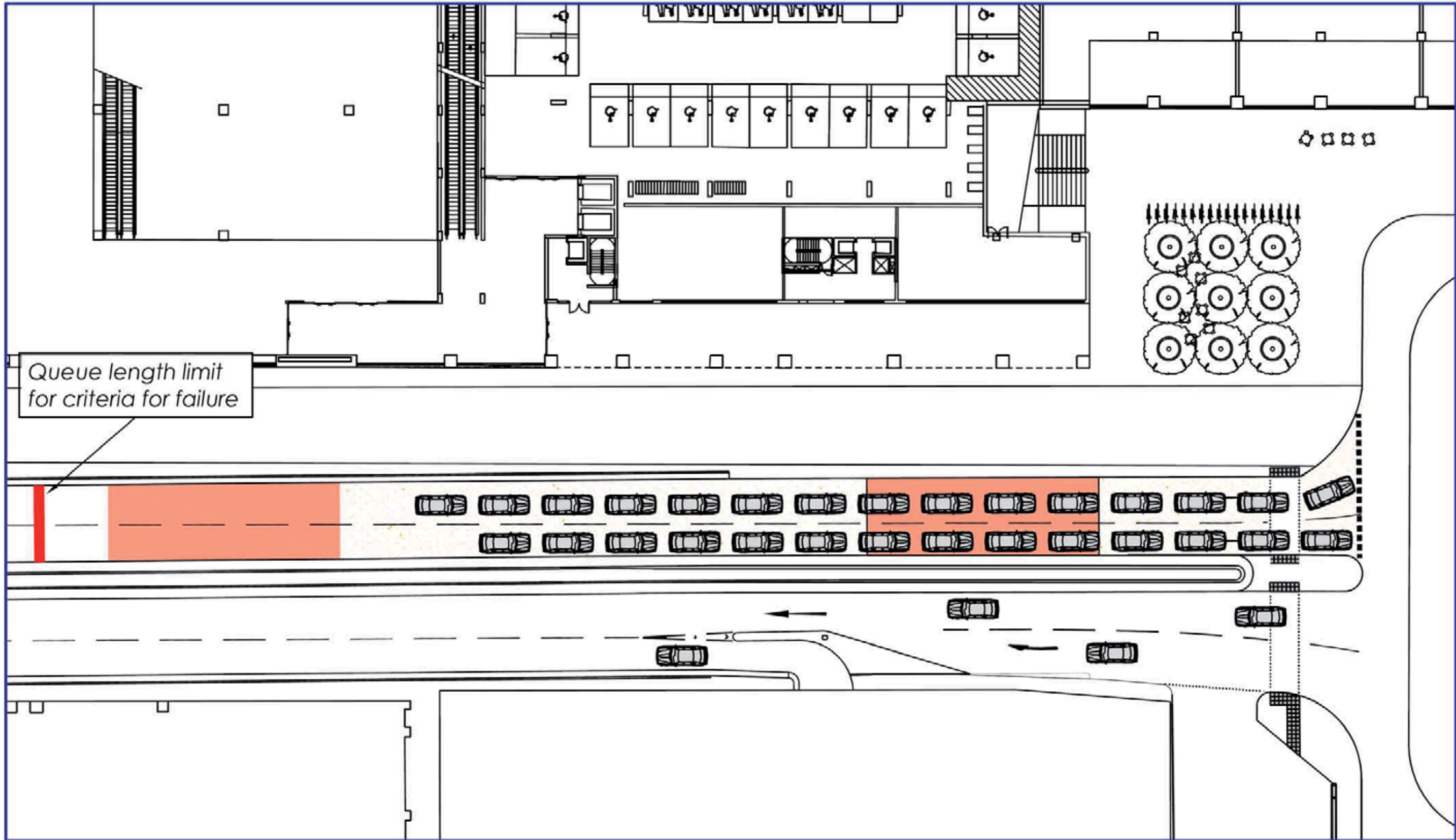
DJF 10 – Internal bus route circulation with 400m isochrone



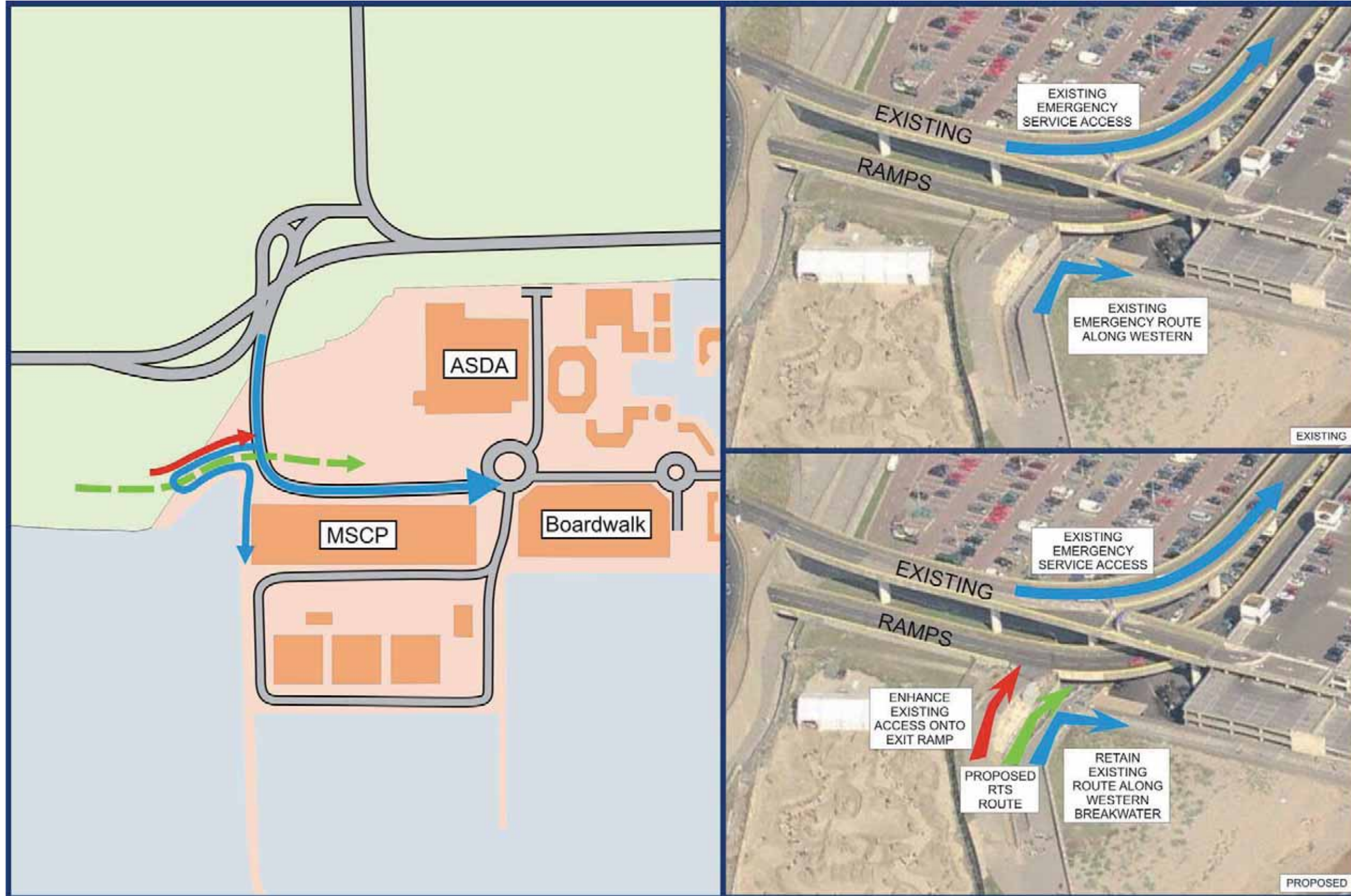
DJF 11 – Locations of junctions examined



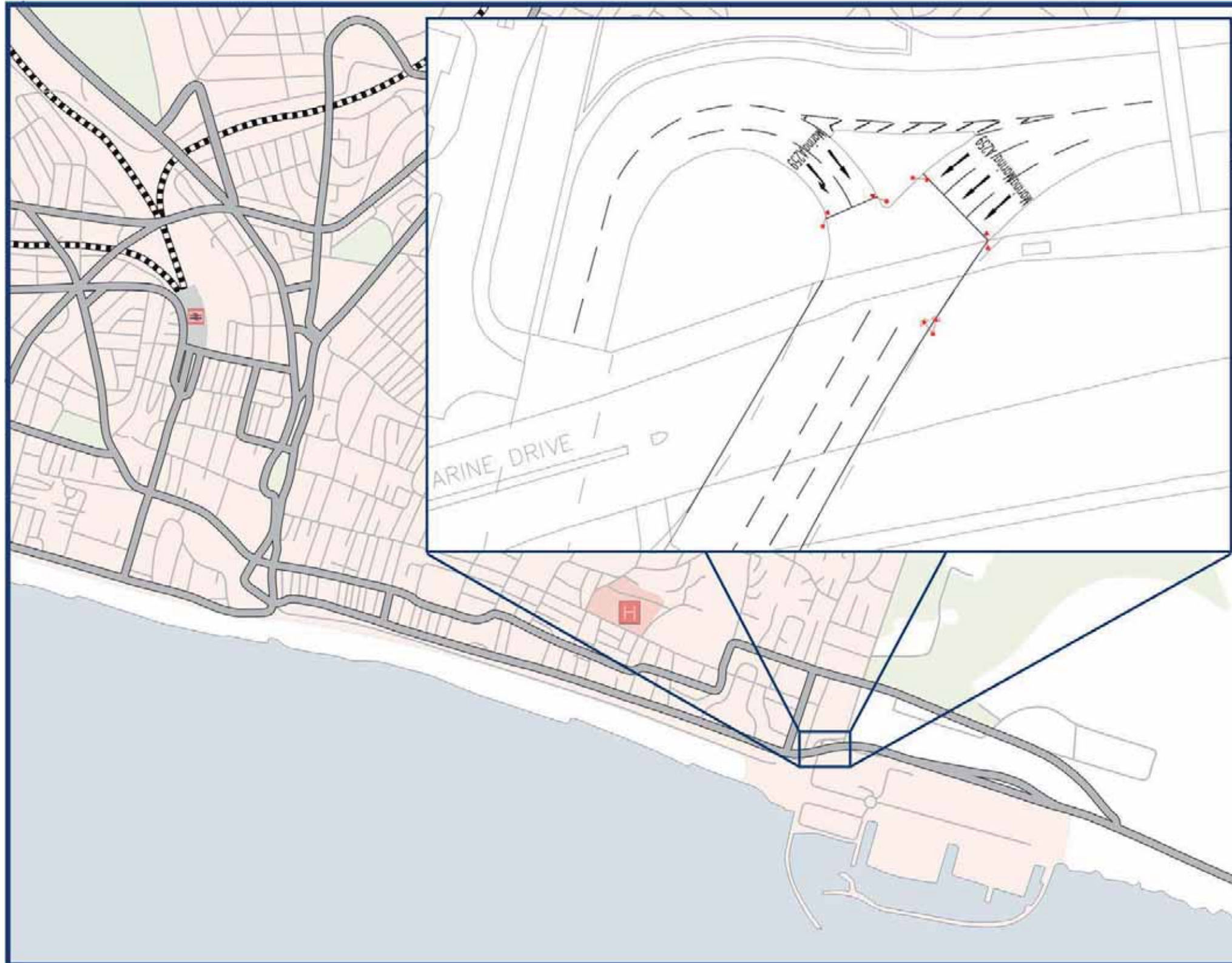
DJF 12 – Access ramp with queue



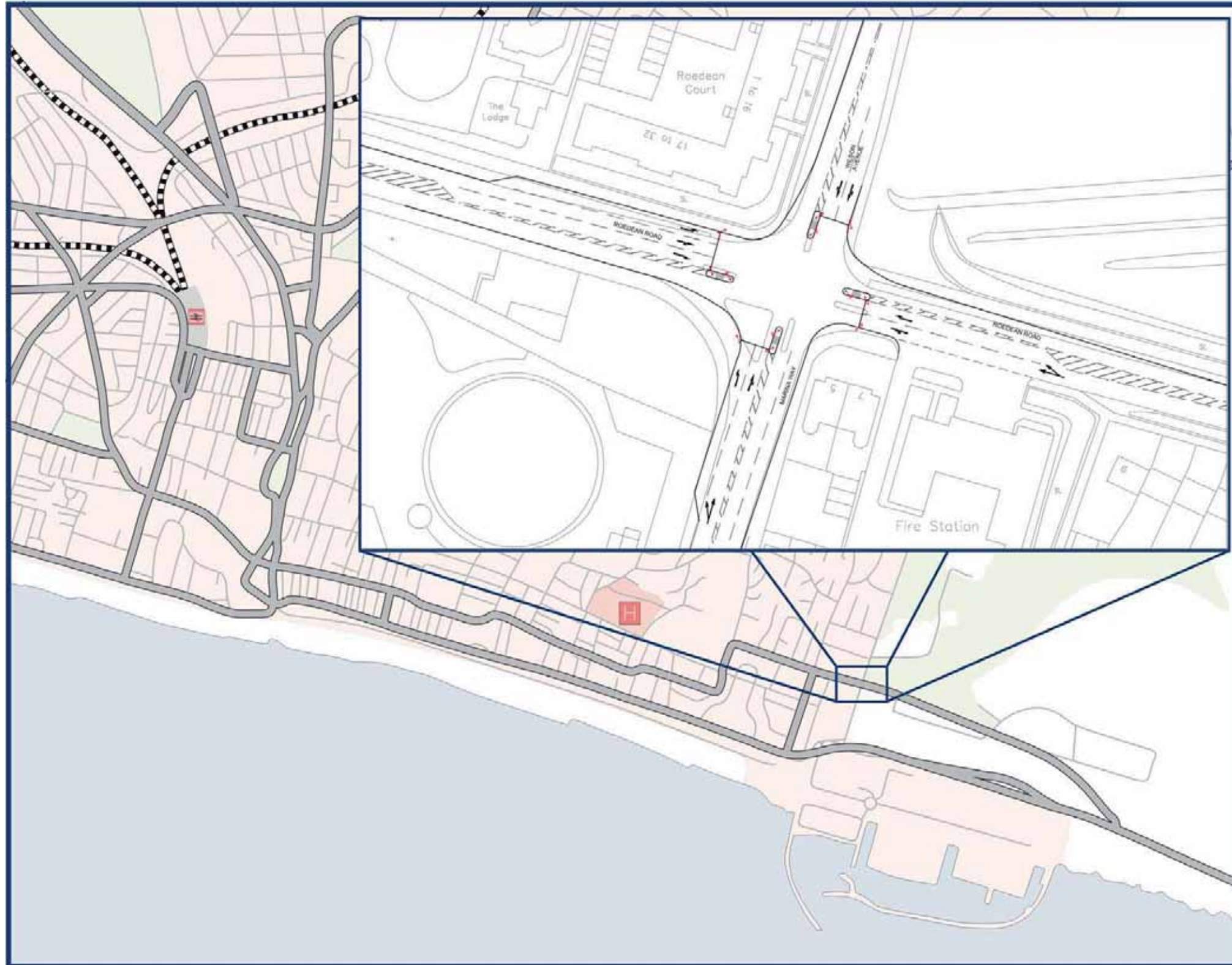
DJF 13 - Existing emergency service access



DJF 14 – Blackrock Signalisation



DJF 15 - Wilson avenue junction improvement



DJF 16 – RNLI spaces

