
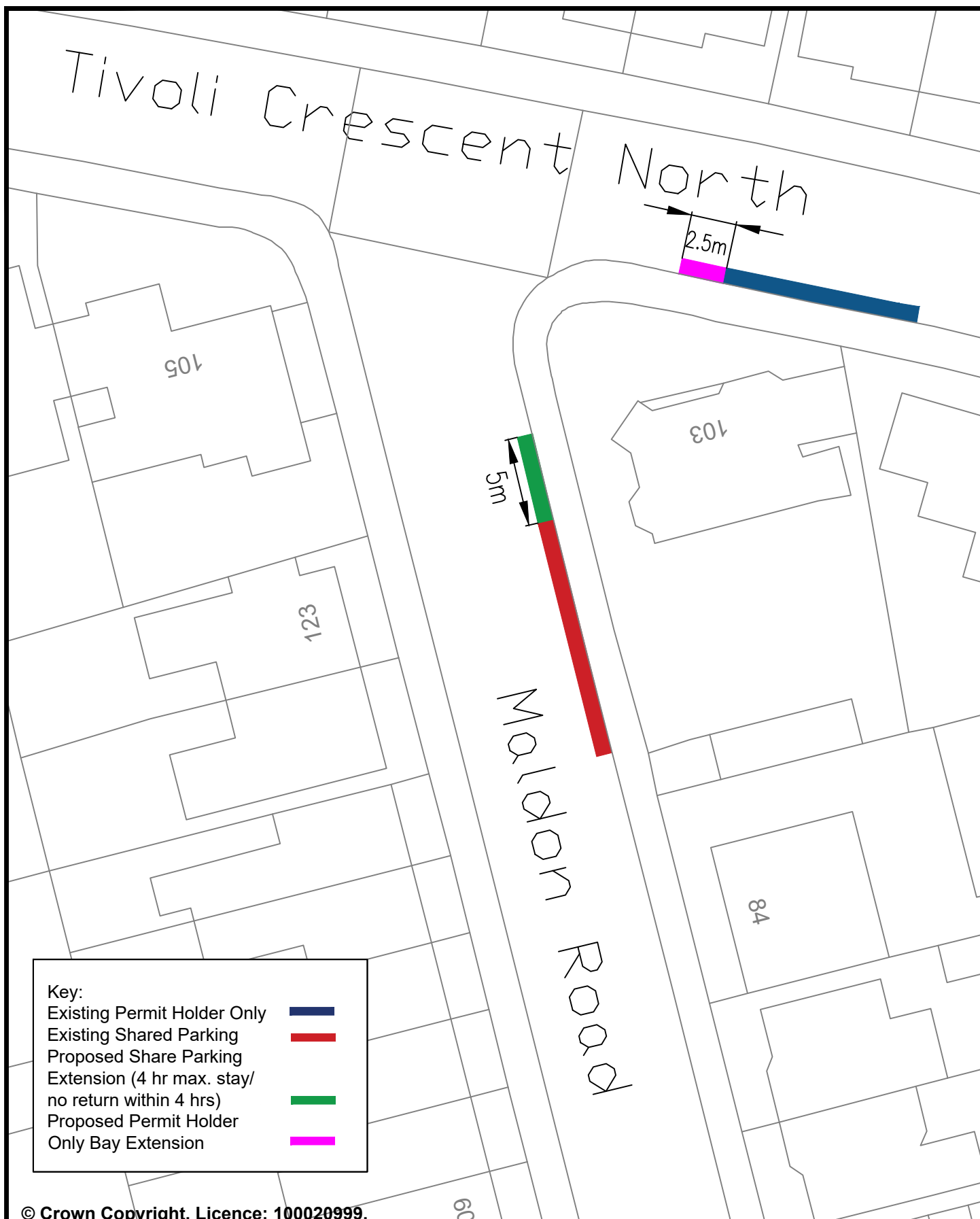




© Crown Copyright. Licence: 100020999.  
Brighton & Hove City Council, 2021.

Brighton & Hove City Council, 2021.		PARKING DESIGN & IMPLEMENTATION	TRANSPORT
Address: Windmill Street, Brighton		Scale: NTS	 <b>Brighton &amp; Hove City Council</b>
		Date Drawn: Nov 23	
Reason: To provide a disabled bay for a resident in the area		Drawn By: D.C.	
	Drawing Number: B&H-DPB-HE-03		



© Crown Copyright. Licence: 100020999.  
 Brighton & Hove City Council, 2012.

Address: Maldon Road, Brighton

Reason: to increase parking provisions in this area

PARKING DESIGN AND IMPLEMENTATION

Not To Scale

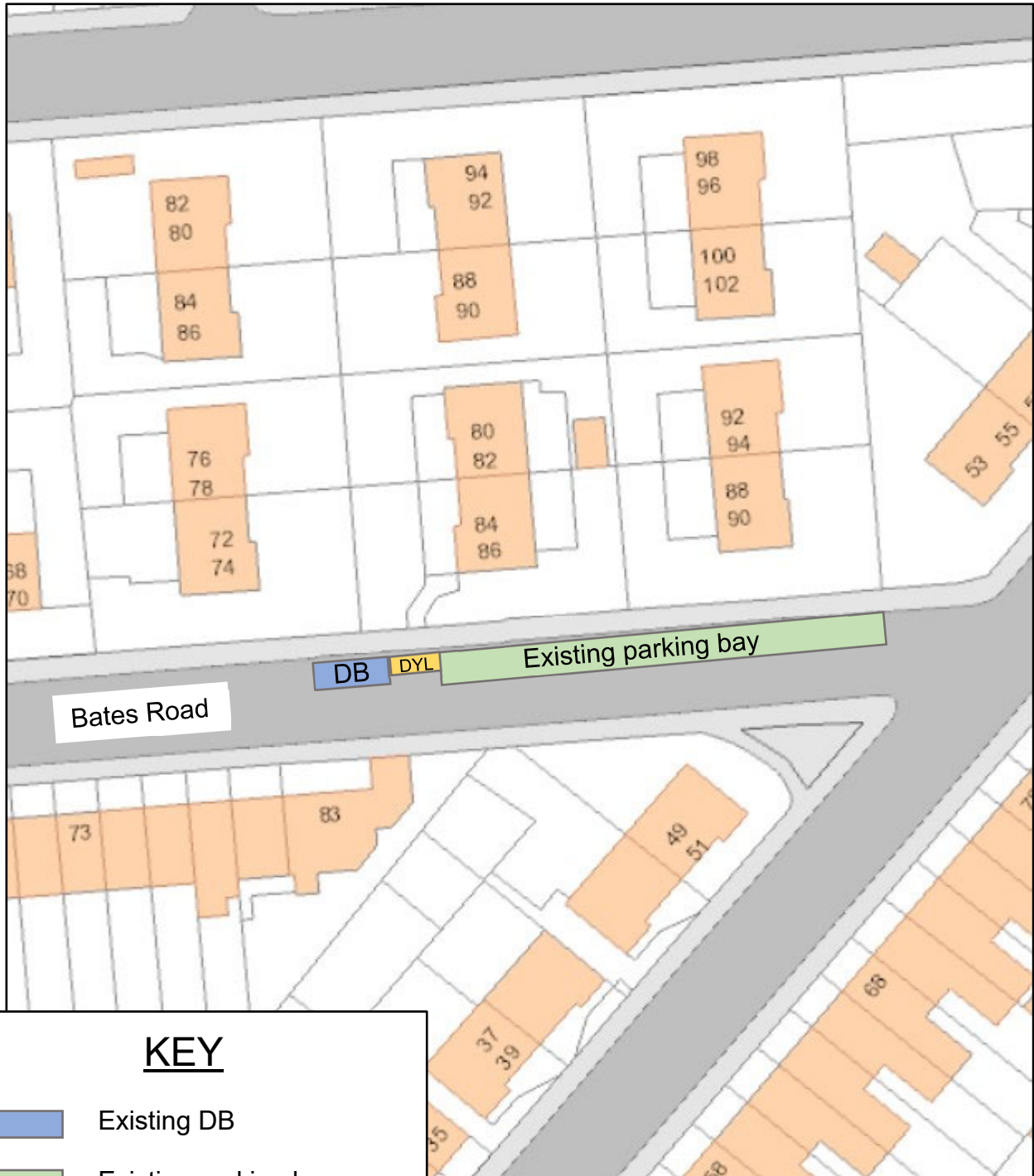
Date Drawn: November 23

Drawn: L.H.

Drawing Number: B&H-CPZE-PP-001



**Brighton & Hove**



### KEY

- Existing DB
- Existing parking bay
- New DYL

Address: 74-80 Bates Road, Brighton,  
BN1 6PG

Reason: Reduce existing parking bay and  
install 3m new DYL

TRANSPORT

PARKING DESIGN & IMPLEMENTATION

Scale: NTS

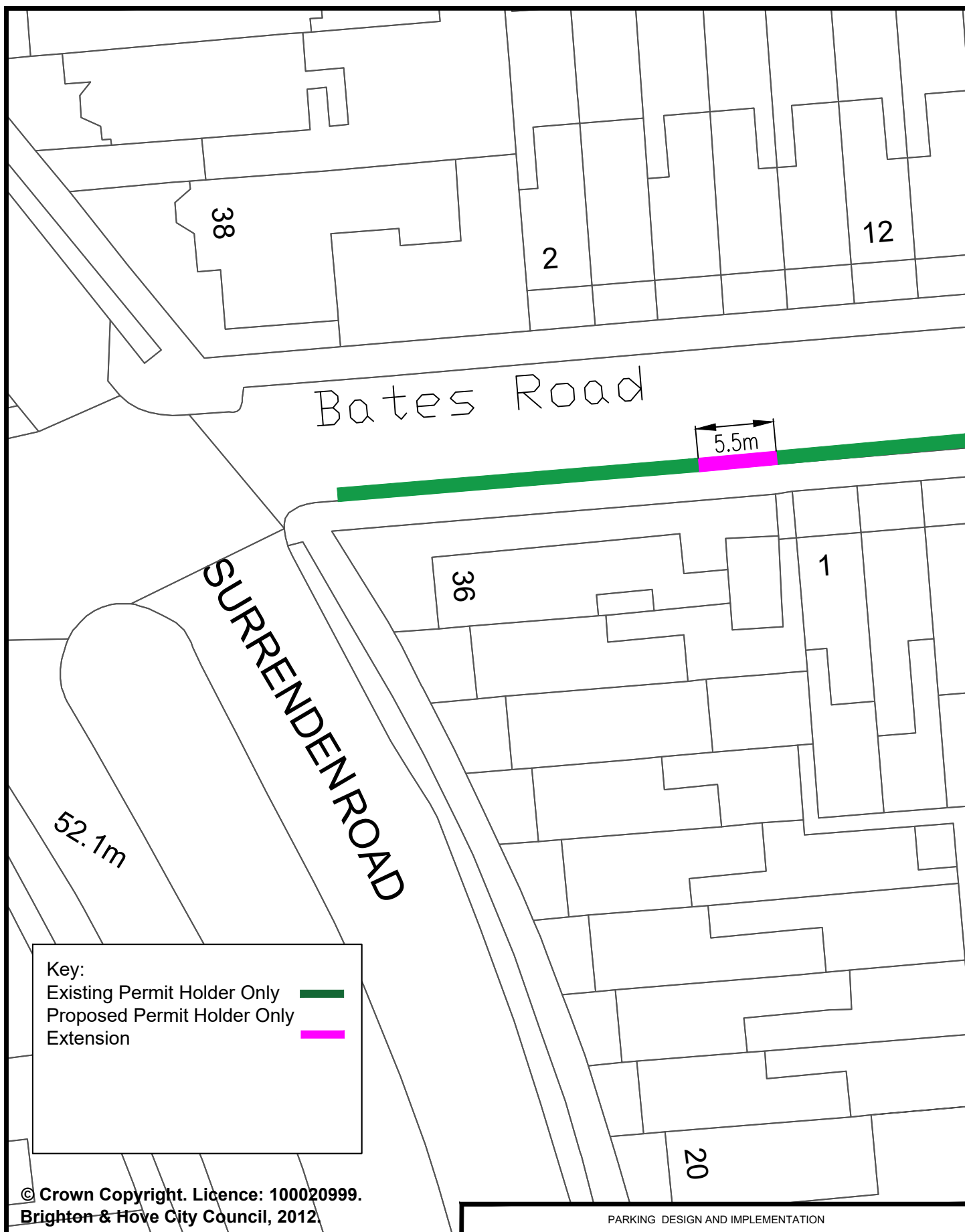
Date Drawn: OCT 23


Drawn By: RCJ

Drawing Number: B&H-CPZF-PP-001

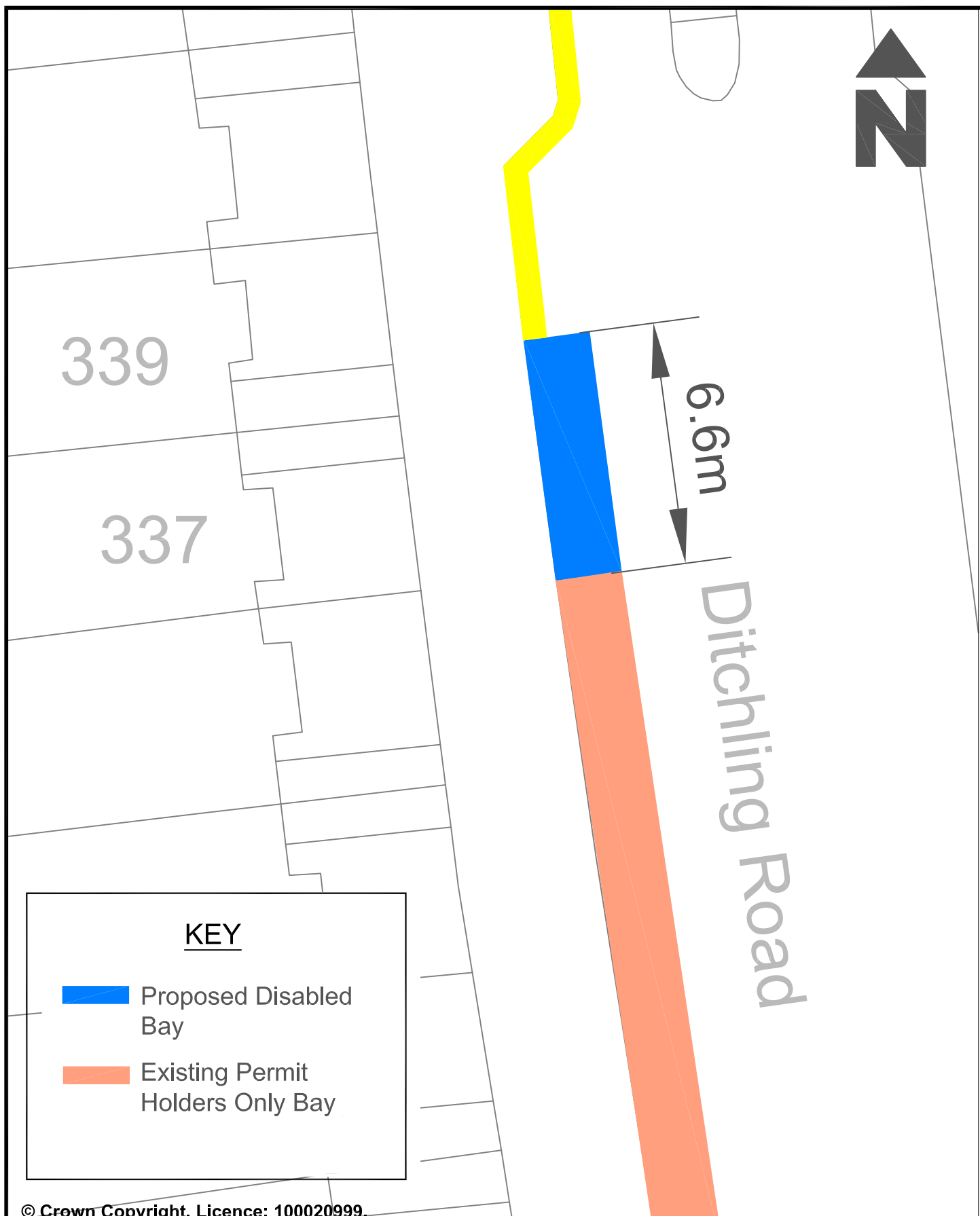


**Brighton & Hove**




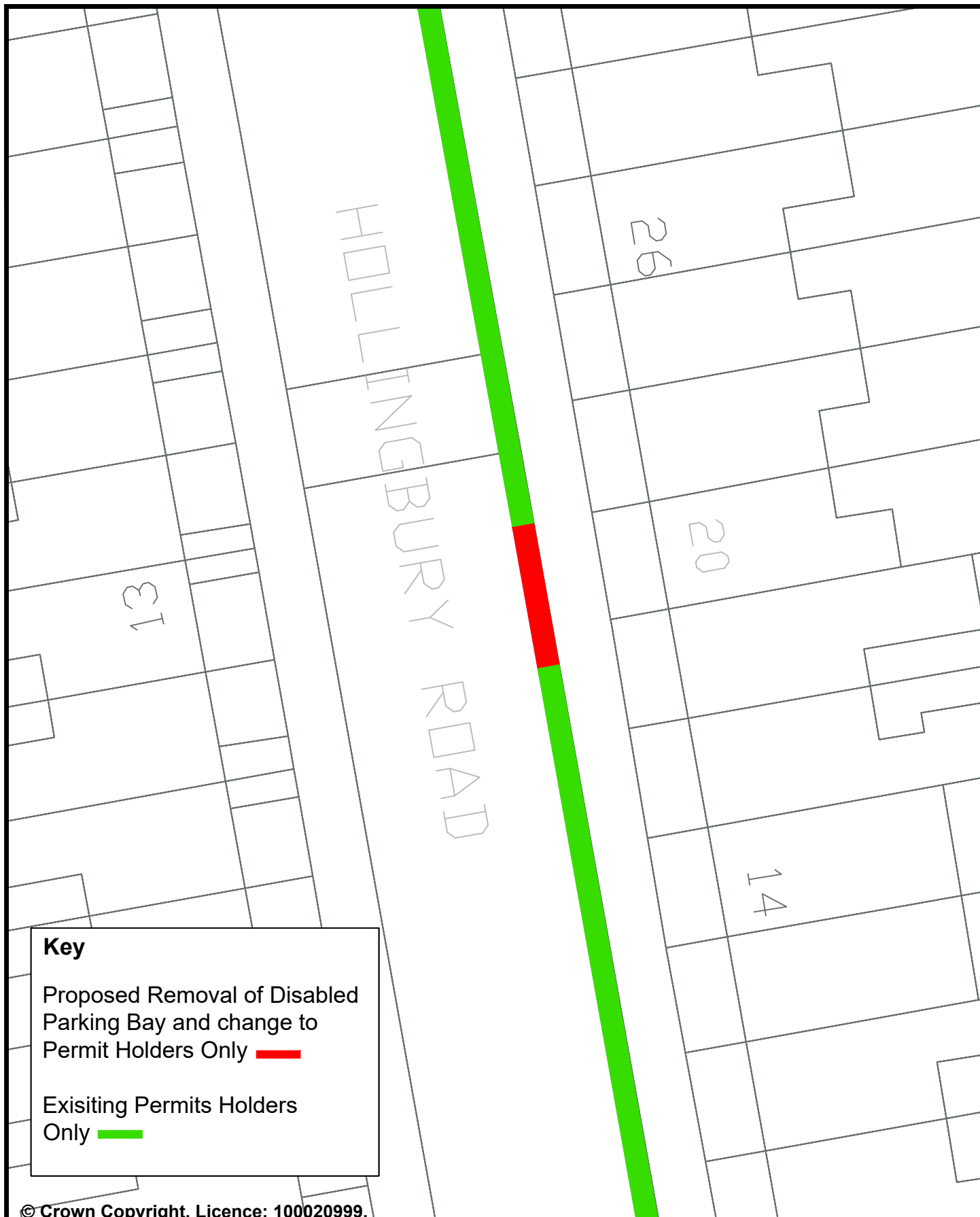
PARKING DESIGN AND IMPLEMENTATION	
Not To Scale	 <b>Brighton &amp; Hove</b>
Date Drawn: November 23	
Drawn: L.H.	
Drawing Number: B&H-CPZF-PP-002	





© Crown Copyright. Licence: 100020999.  
Brighton & Hove City Council, 2021.

PARKING DESIGN & IMPLEMENTATION		TRANSPORT
Address: Ditchling Road, Brighton	Scale: NTS	 <b>Brighton &amp; Hove City Council</b>
	Date Drawn: Nov 23	
Reason: To provide a disabled bay for a resident in the area	Drawn By: D.C.	
	Drawing Number: B&H-DPB-HF-02	




### Key

Proposed Removal of Disabled  
Parking Bay and change to  
Permit Holders Only ■

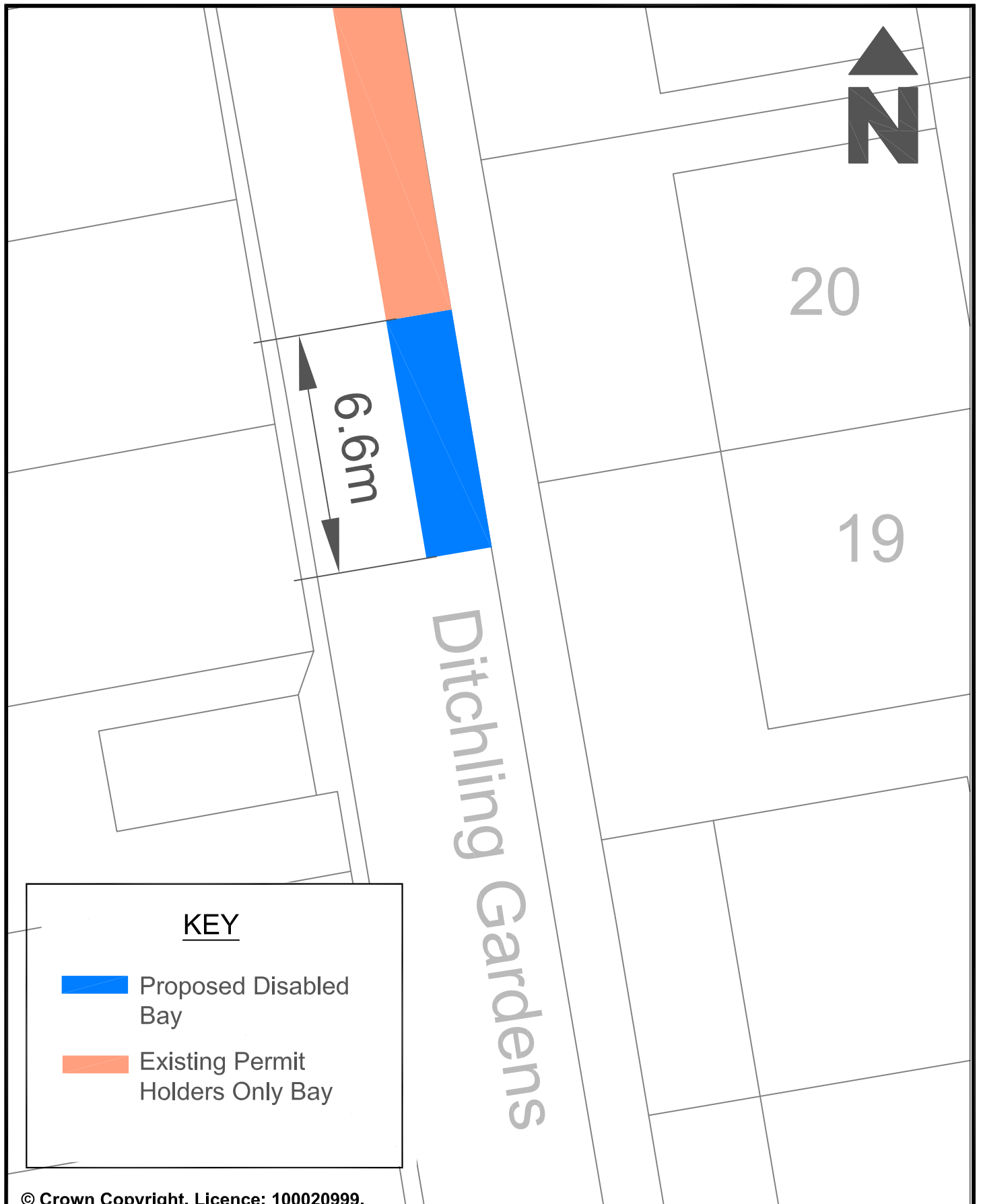
Exisiting Permits Holders  
Only ■

© Crown Copyright. Licence: 100020999.  
Brighton & Hove City Council, 2012.


TRANSPORT		PARKING INFRASTRUCTURE	
Scale : N.T.S.		 <b>Brighton &amp; Hove</b>	
Date Drawn: Nov 23			
Drawn : D.A.			
Drawing Number : DPB-CPZ G-001-HF			

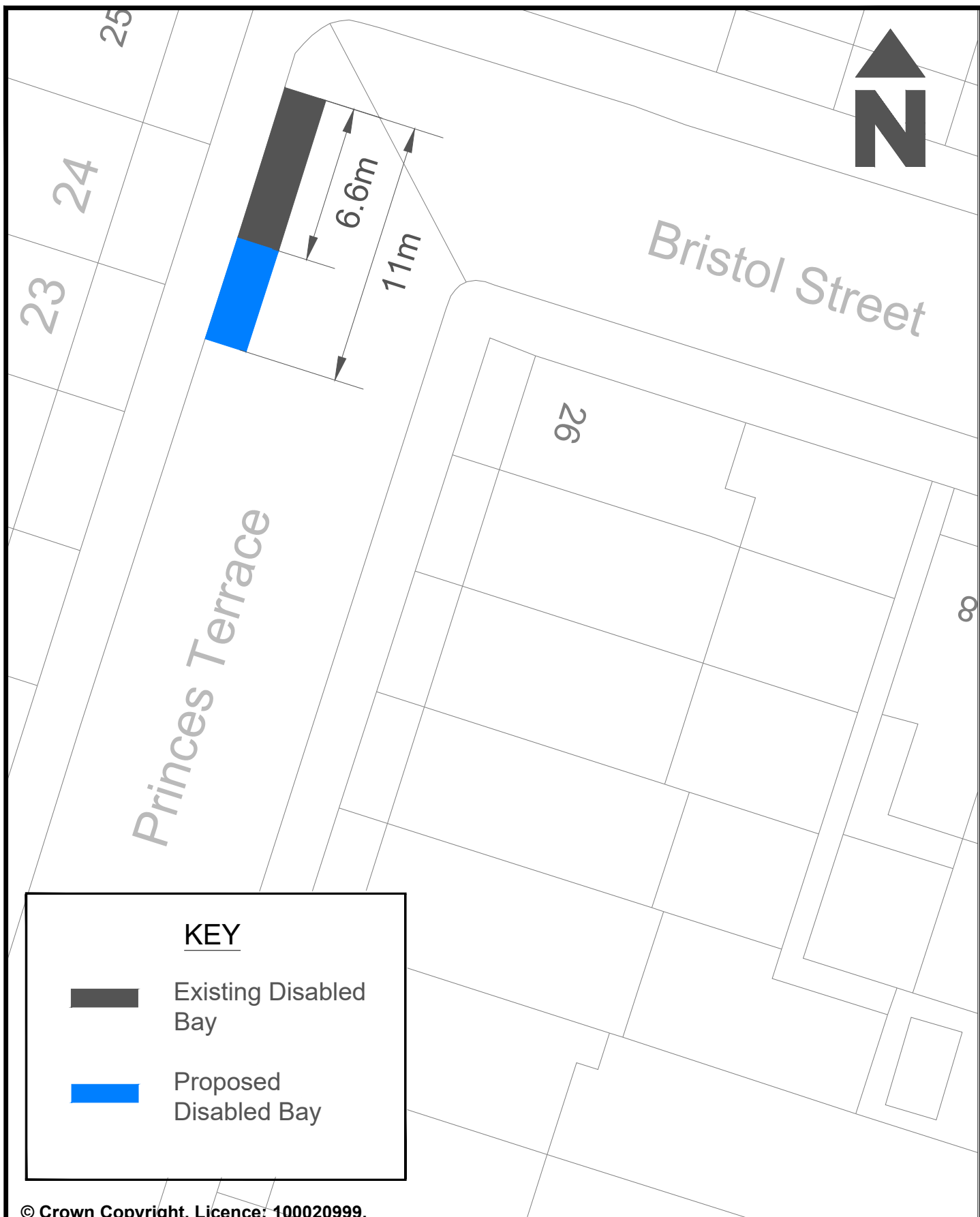
Address: 20 Hollingbury Road,  
Brighton

Reason: Bay be removed as no  
longer required





© Crown Copyright. Licence: 100020999.  
Brighton & Hove City Council, 2021.

PARKING DESIGN & IMPLEMENTATION		TRANSPORT
Scale: NTS	 <b>Brighton &amp; Hove City Council</b>	
Date Drawn: Nov 23		
Drawn By: D.C.		
Drawing Number: B&H-DPB-HF-01		



### KEY

-  Existing Disabled Bay
-  Proposed Disabled Bay

© Crown Copyright. Licence: 100020999.  
Brighton & Hove City Council, 2021.

Address: Princes Terrace  
Brighton

Reason: To provide a bay for a  
resident in the vicinity

PARKING DESIGN & IMPLEMENTATION

TRANSPORT

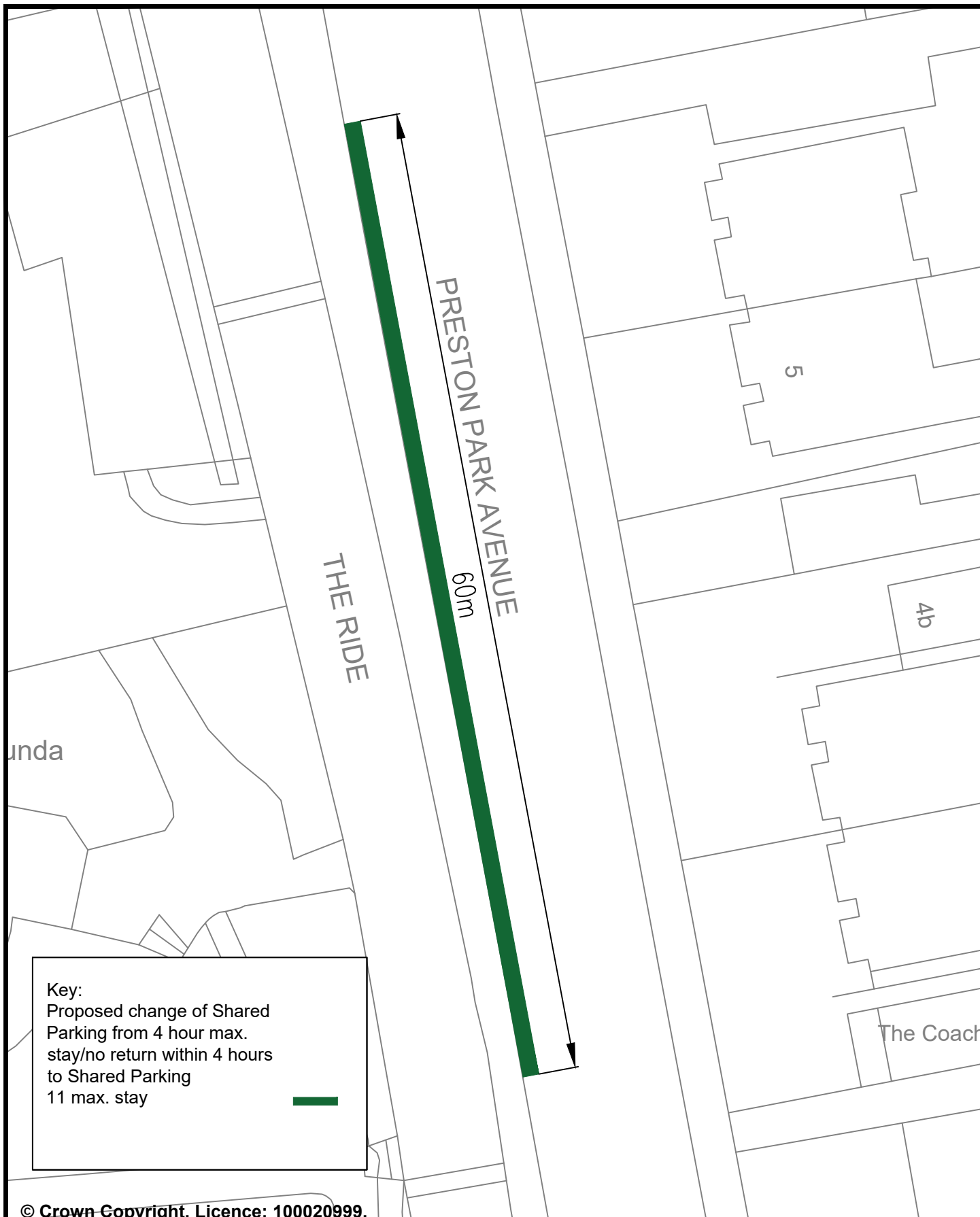
Scale: NTS

Date Drawn: Oct 23

Drawn By: J.A.

Drawing Number: B&H-DPB-WM-01





© Crown Copyright. Licence: 100020999.  
 Brighton & Hove City Council, 2012.

Address: Preston Park Avenue,  
 Brighton

Reason: to increase parking  
 opportunities in this area

PARKING DESIGN AND IMPLEMENTATION

Not To Scale

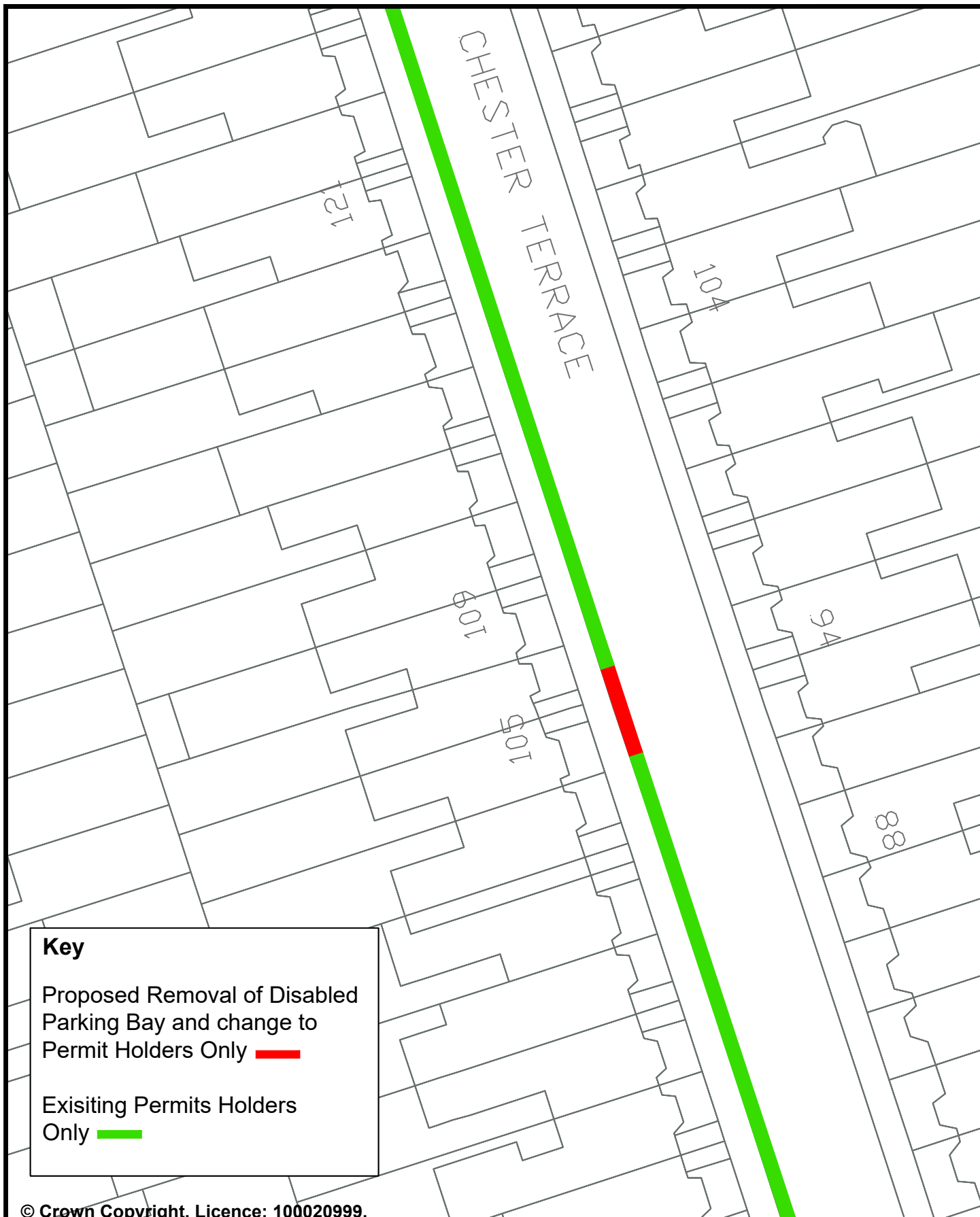
Date Drawn: November 23

Drawn: L.H.

Drawing Number: B&H-CPZJ-PP-002



**Brighton & Hove**



### Key

Proposed Removal of Disabled  
Parking Bay and change to  
Permit Holders Only ■

Exisiting Permits Holders  
Only ■

© Crown Copyright. Licence: 100020999.  
Brighton & Hove City Council, 2012.

TRANSPORT

PARKING INFRASTRUCTURE

Address: 105 Chester Terrace,  
Brighton

Scale : N.T.S.

Date Drawn: Nov 23

Reason: Bay be removed as no  
longer required

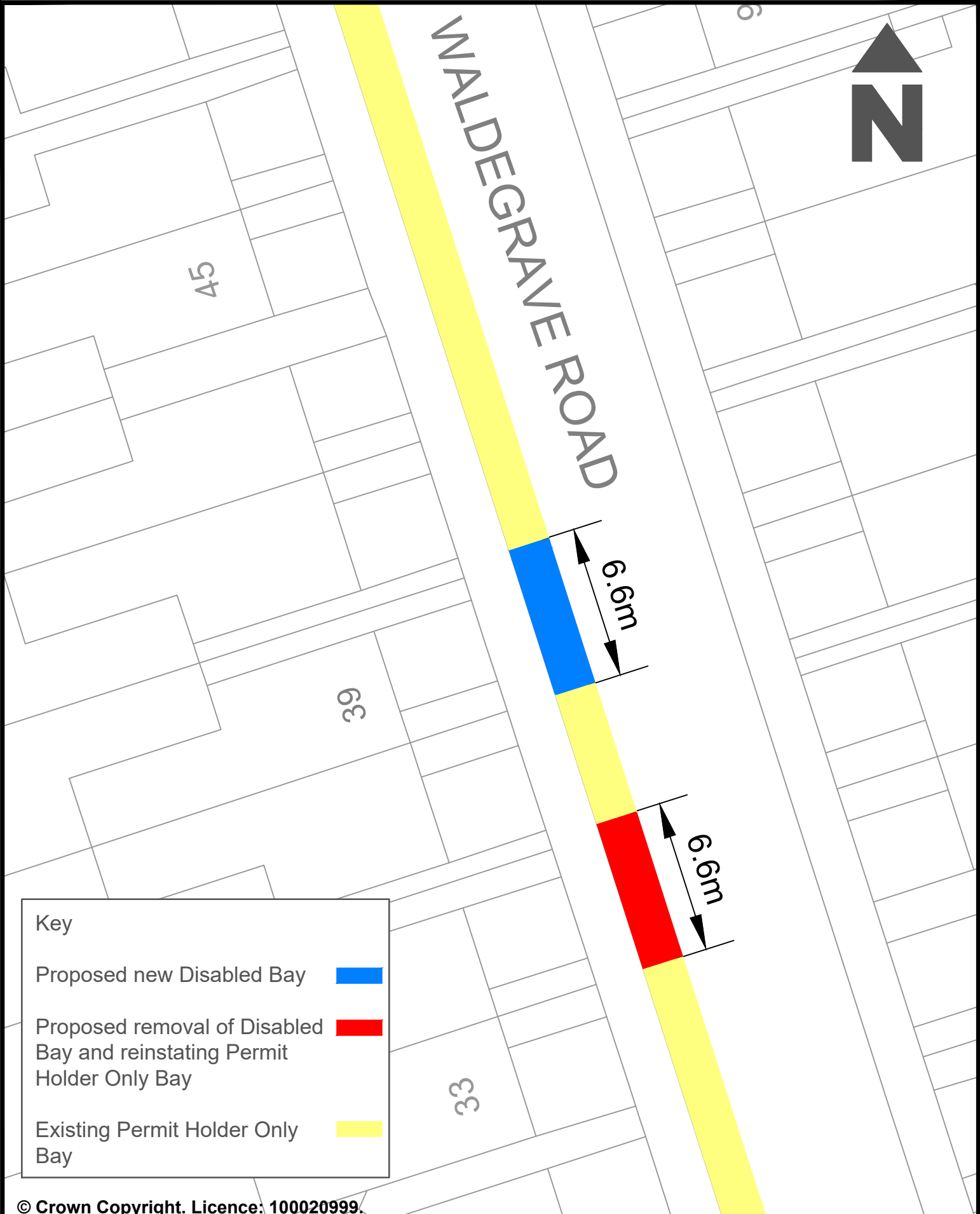
Drawn : D.A.

Drawing Number : DPB-CPZ J-001-HF



**Brighton & Hove**





Key

- Proposed new Disabled Bay ■
- Proposed removal of Disabled Bay and reinstating Permit Holder Only Bay ■
- Existing Permit Holder Only Bay ■

© Crown Copyright. Licence: 100020999.  
Brighton & Hove City Council, 2021.

PARKING DESIGN & IMPLEMENTATION

TRANSPORT

Location: Waldegrave Road  
Brighton

Scale: NTS

Date Drawn: Nov 23

Reason: To provide disabled  
parking for a resident in the vicinity

Drawn By: TP



Drawing Number: DPB-CPZJ-002-HF





Florence Road

6.6m



76

74

149

### KEY



Proposed Disabled Bay



Existing Permit Holders Only Bay

© Crown Copyright. Licence: 100020999.  
Brighton & Hove City Council, 2021.

PARKING DESIGN & IMPLEMENTATION

TRANSPORT

Address: Florence Road,  
Brighton

Scale: NTS

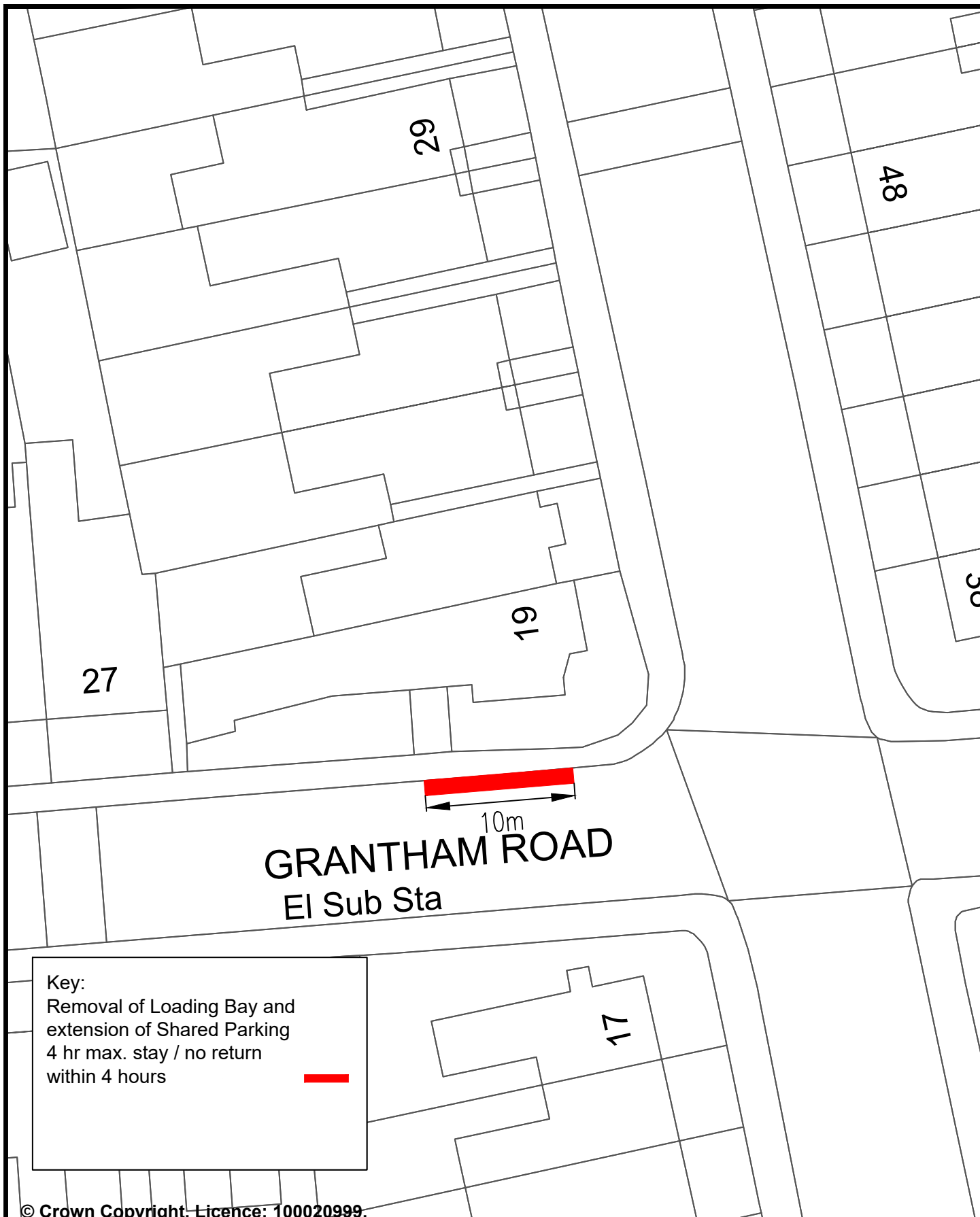
Date Drawn: Nov 23

Reason: To provide a disabled bay  
for a resident in the area

Drawn By: D.C.

Drawing Number: B&H-DPB-RH-01





© Crown Copyright. Licence: 100020999.  
Brighton & Hove City Council, 2012.

PARKING DESIGN AND IMPLEMENTATION

Address: Grantham Road, Brighton

Not To Scale

Date Drawn: November 23

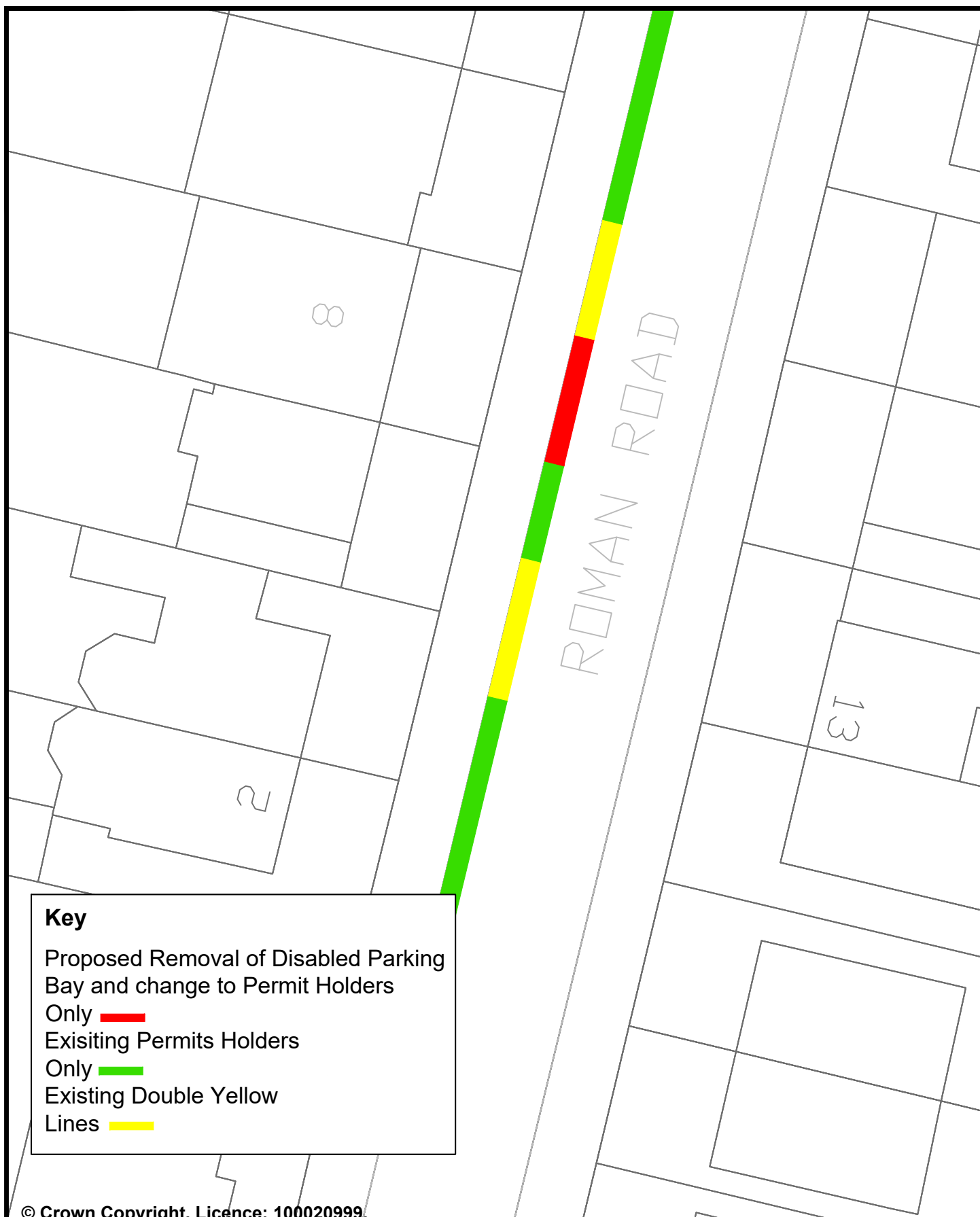
Drawn: L.H.



**Brighton & Hove**

Reason: to increase parking provisions

Drawing Number: B&H-CPZJ-RH-001



### Key

Proposed Removal of Disabled Parking Bay and change to Permit Holders Only

Only █

Existing Permits Holders Only

Only █

Existing Double Yellow Lines

█

© Crown Copyright. Licence: 100020999.  
Brighton & Hove City Council, 2012.

Address: 8 Roman Road, Hove

Reason: Bay be removed as no longer required

TRANSPORT

PARKING INFRASTRUCTURE

Scale : N.T.S.

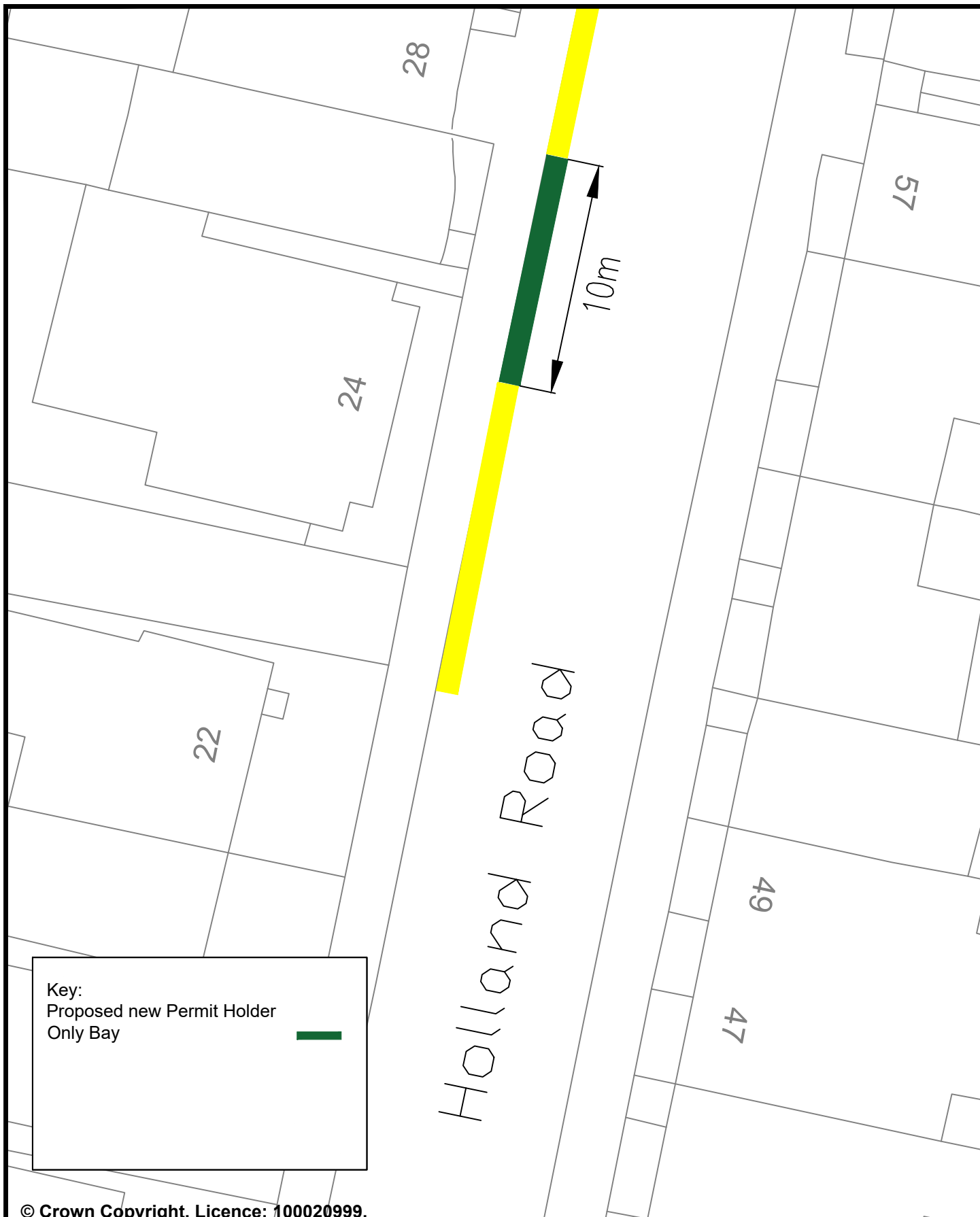
Date Drawn: Nov 23

Drawn : D.A.

Drawing Number :DPB-CPZ L-001-WIS



**Brighton & Hove**



Key:  
Proposed new Permit Holder  
Only Bay



© Crown Copyright. Licence: 100020999.  
Brighton & Hove City Council, 2012.

Address: Holland Road, Hove

Reason: to increase parking  
provisions in this area

PARKING DESIGN AND IMPLEMENTATION

Not To Scale

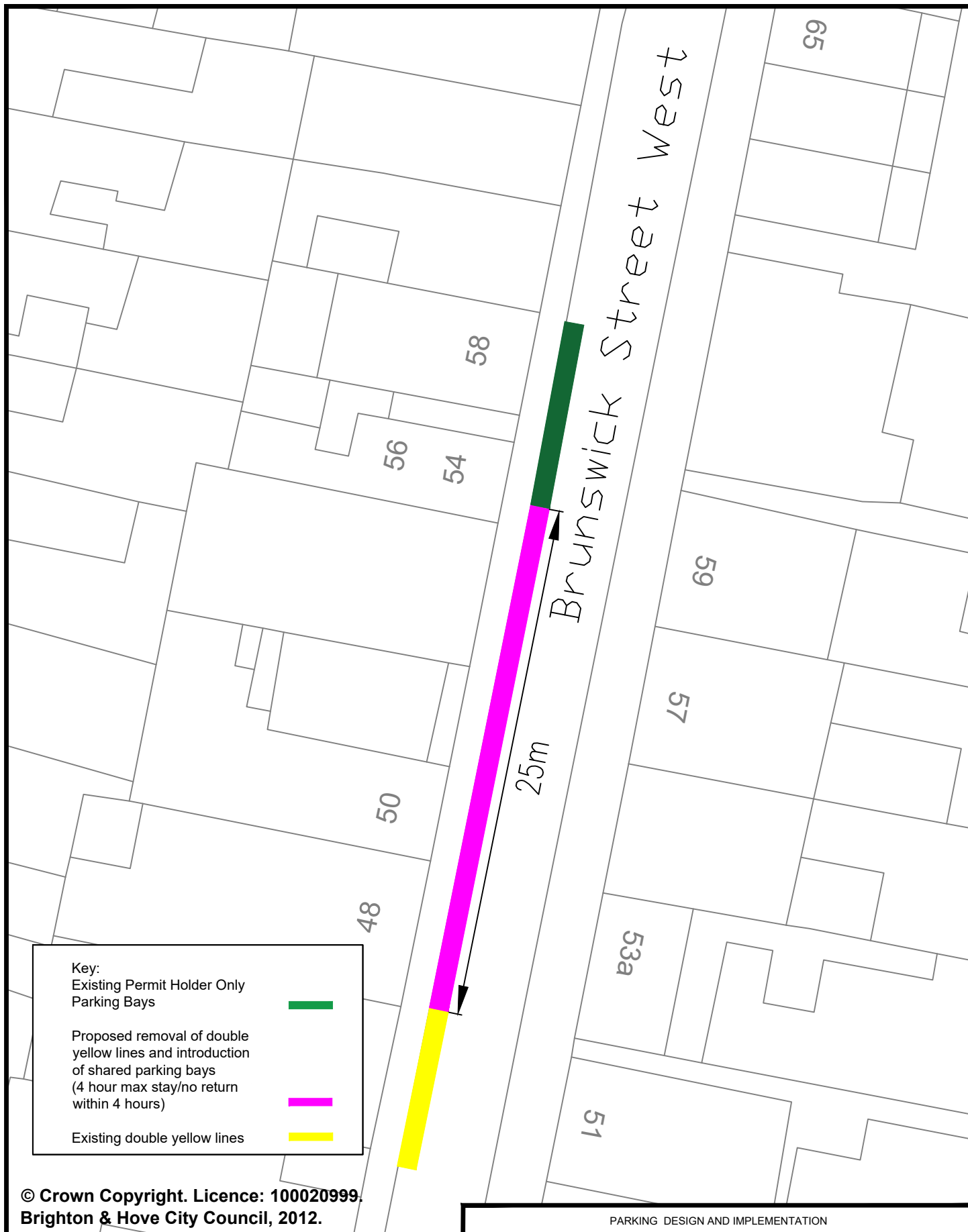
Date Drawn: November 23

Drawn: L.H.

Drawing Number: B&H-CPZM-BA-001



**Brighton & Hove**



© Crown Copyright. Licence: 100020999.  
Brighton & Hove City Council, 2012.

Address: Brunswick Street West,  
Hove

Reason: no longer required

PARKING DESIGN AND IMPLEMENTATION

Not To Scale

Date Drawn: November 23

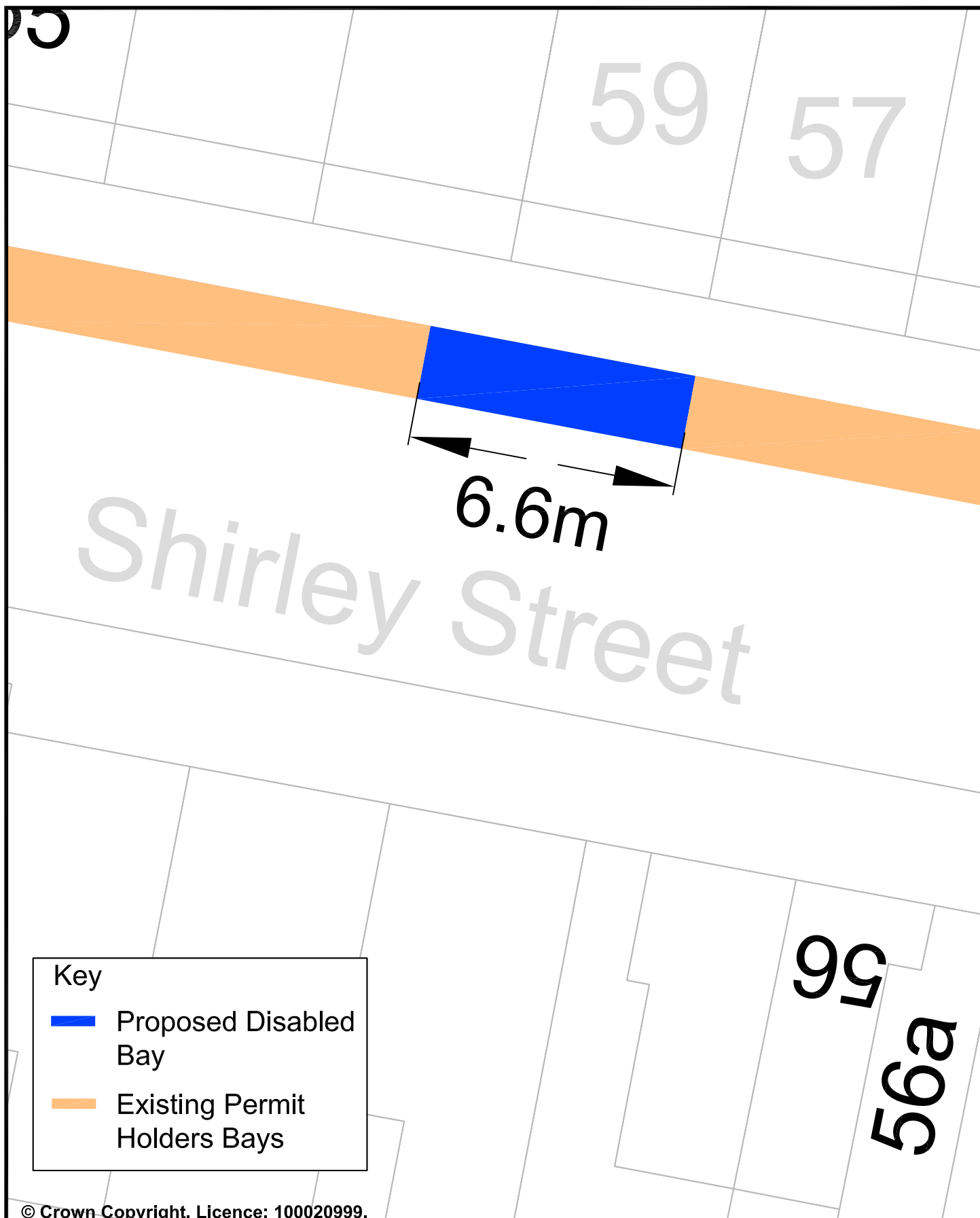
Drawn: L.H.

Drawing Number: B&H-CPZM-BA-002




**Brighton & Hove**






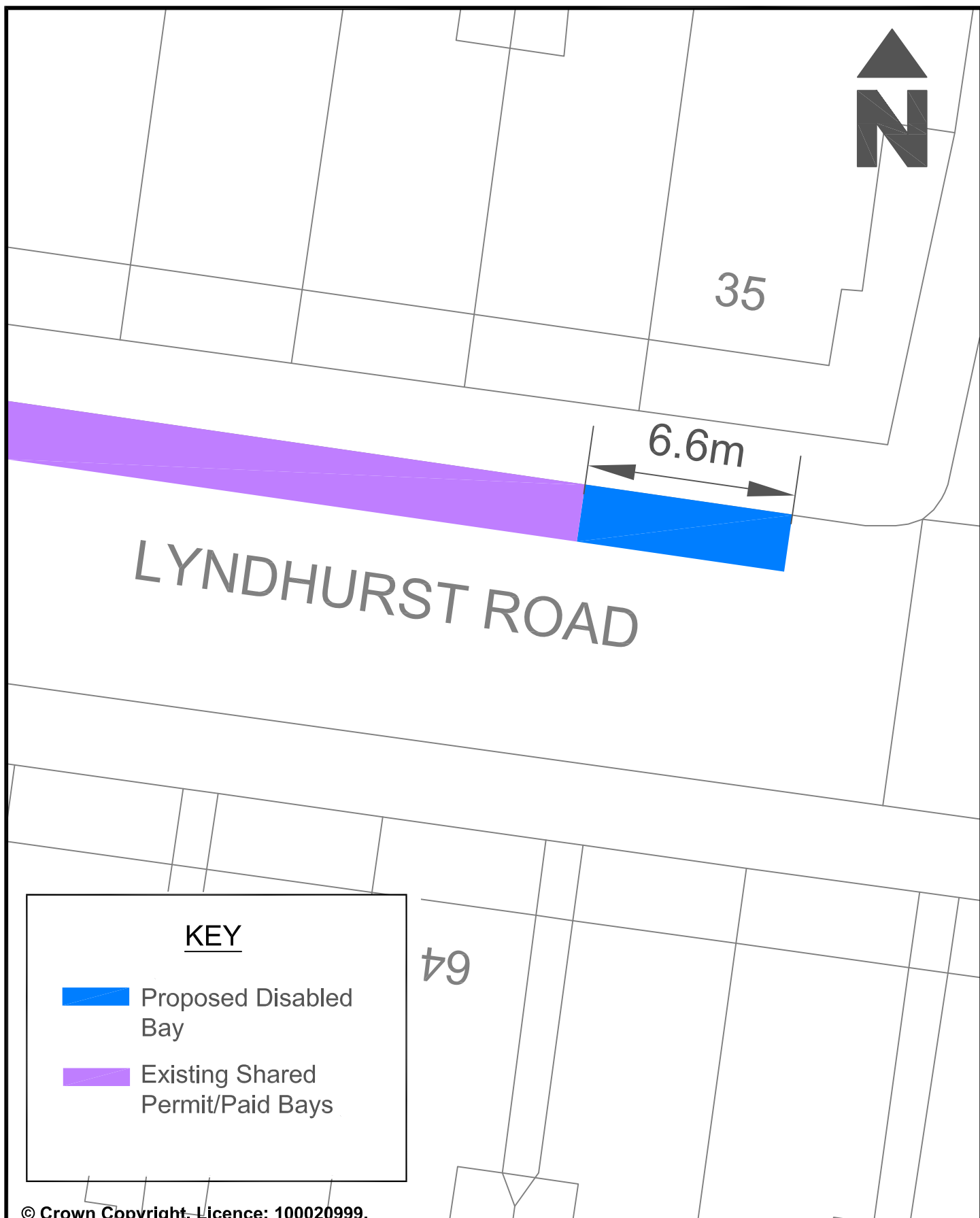
© Crown Copyright. Licence: 100020999.  
Brighton & Hove City Council, 2012.

© Crown Copyright. Licence: 100020999. Brighton & Hove City Council, 2012.		TRANSPORT	PARKING INFRASTRUCTURE
Address: Shirley Street, Hove	Reason: To provide disabled parking space in the area	Scale : N.T.S.	 <b>Brighton &amp; Hove</b>
		Date Drawn: Nov 23	
Drawn : D.C.			
Drawing Number : B&H-DPB-CH-03			




© Crown Copyright. Licence: 100020999.  
Brighton & Hove City Council, 2012.

© Crown Copyright Licensed. 1000200000 Brighton & Hove City Council, 2012.		TRANSPORT	PARKING INFRASTRUCTURE
Address: Stirling Place, Hove		Scale : N.T.S.	 <b>Brighton &amp; Hove</b>
		Date Drawn: Nov 23	
Reason: To provide disabled parking space in the area		Drawn : D.C.	
		Drawing Number : B&H-DPB-CH-01	

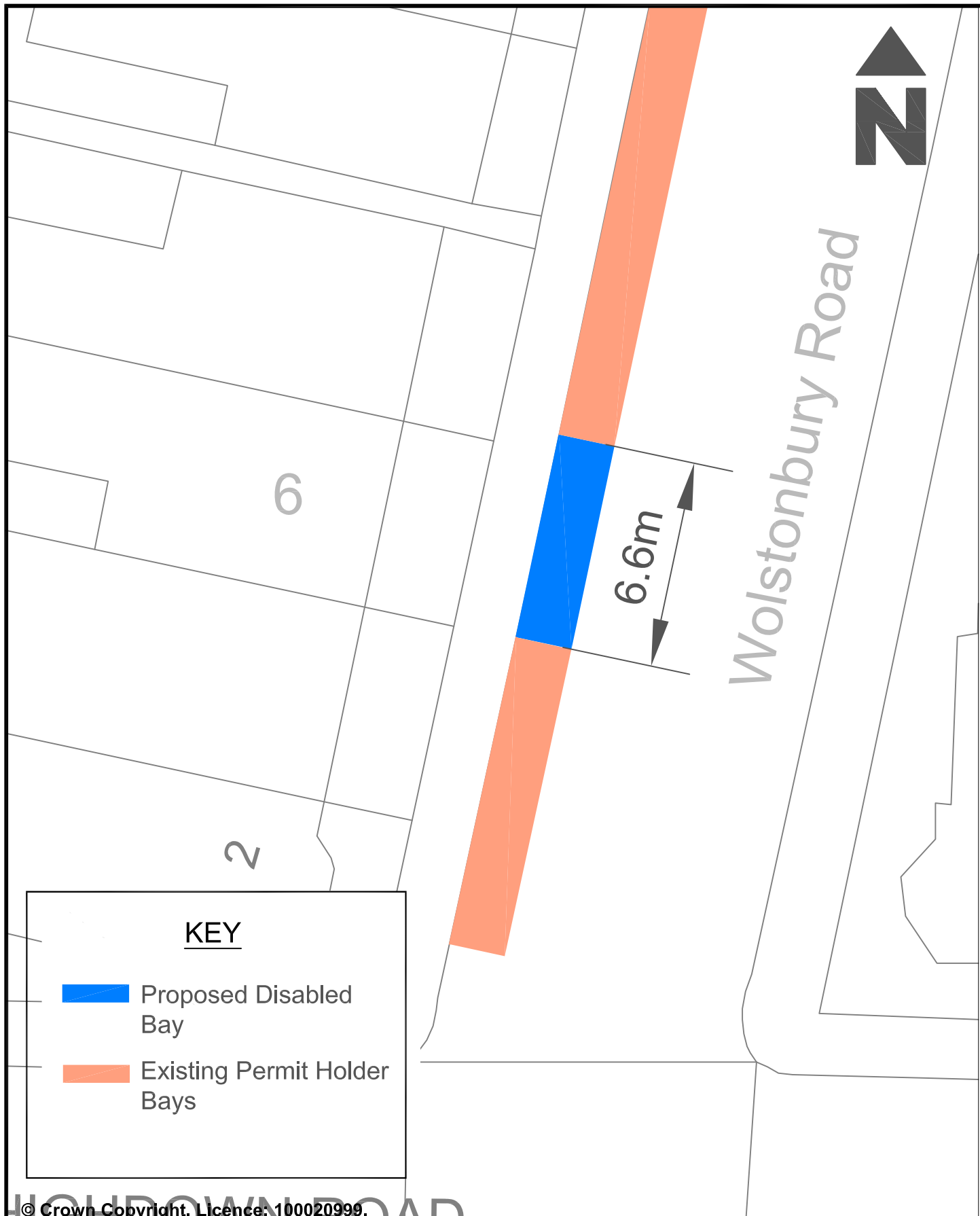


© Crown Copyright. Licence: 100020999.  
Brighton & Hove City Council, 2021.

PARKING DESIGN & IMPLEMENTATION		TRANSPORT
Scale: NTS		 <b>Brighton &amp; Hove City Council</b>
Date Drawn: Nov 23		
Drawn By: D.C.		
Drawing Number: B&H-DPB-GO-01		

Address: Lyndhurst Road,  
Hove


Reason: To provide a disabled bay  
for a resident in the area

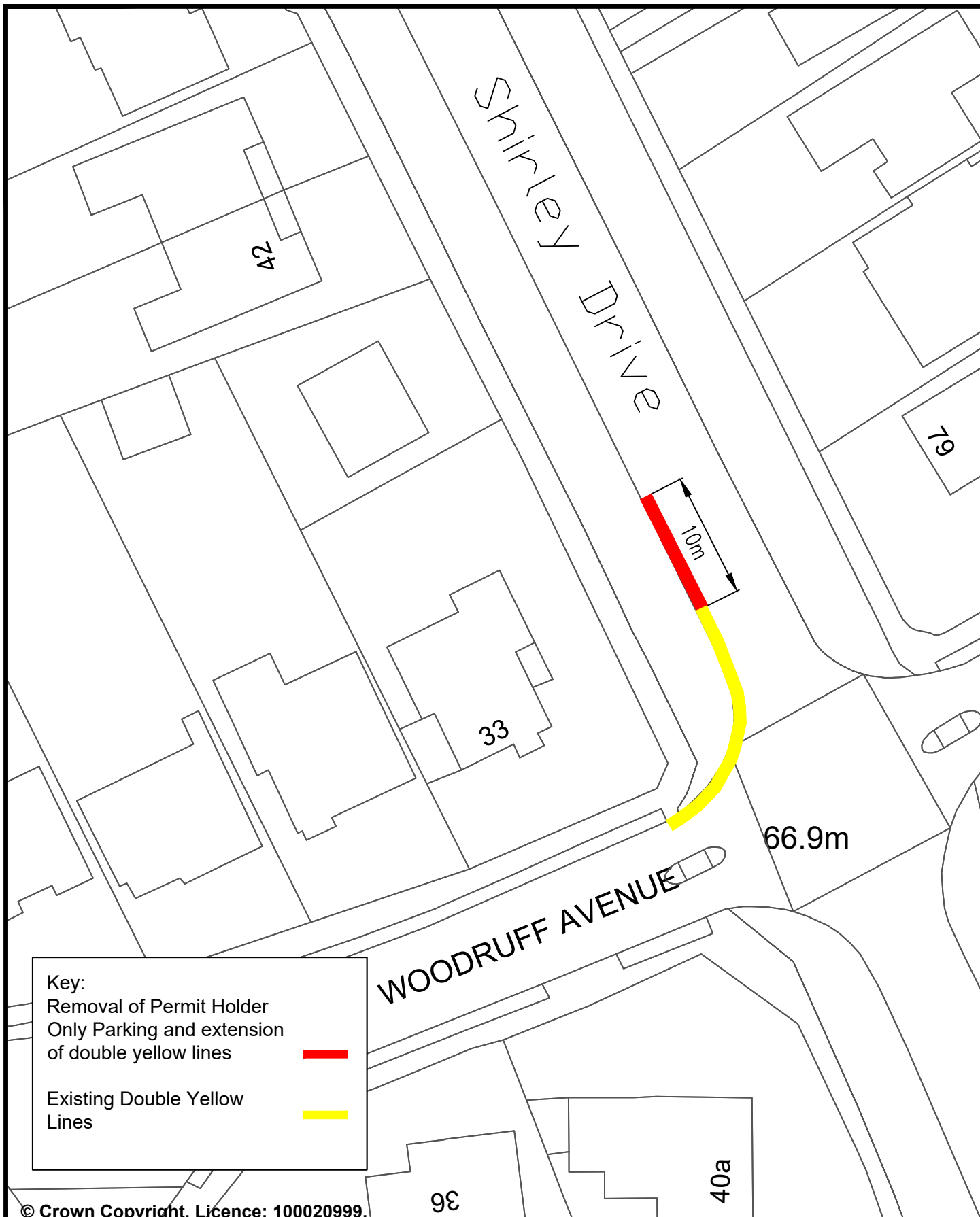



### KEY

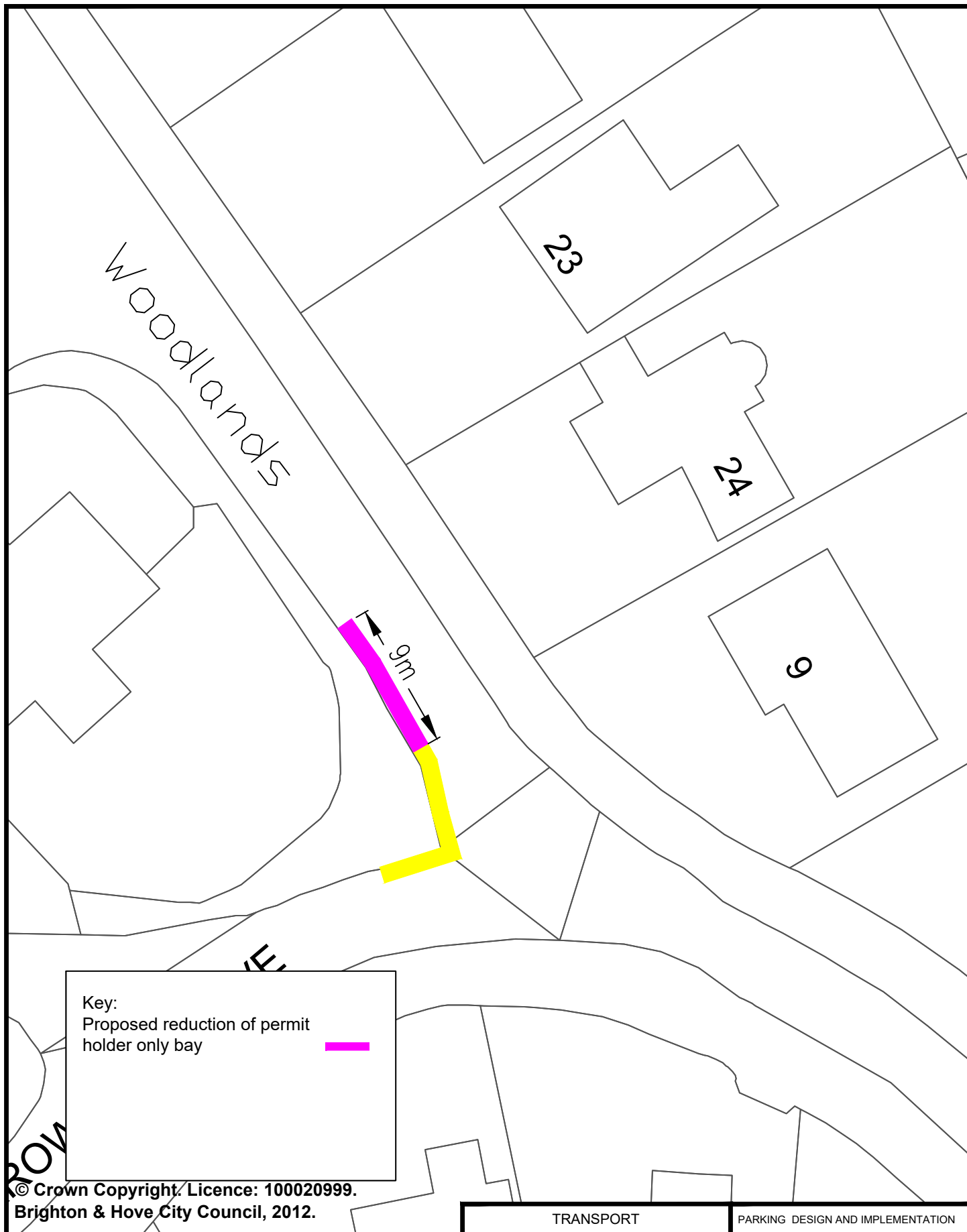
- Proposed Disabled Bay
- Existing Permit Holder Bays

© Crown Copyright. Licence: 100020999.  
Brighton & Hove City Council, 2021.


PARKING DESIGN & IMPLEMENTATION		TRANSPORT
Address: Wolstonbury Road, Hove	Scale: NTS	 <b>Brighton &amp; Hove</b> <b>City Council</b>
	Date Drawn: Nov 23	
Reason: To provide a disabled bay for a resident in the area	Drawn By: D.C.	
	Drawing Number: B&H-DPB-GO-02	



Brighton & Hove City Council, 2012.		PARKING DESIGN AND IMPLEMENTATION	
Address: Shirley Drive, Hove	Not To Scale		 <b>Brighton &amp; Hove</b>
	Date Drawn: November 23		
Reason: to improve junction visibility	Drawn: L.H.		
	Drawing Number: B&H-CPZP-WHP-002		

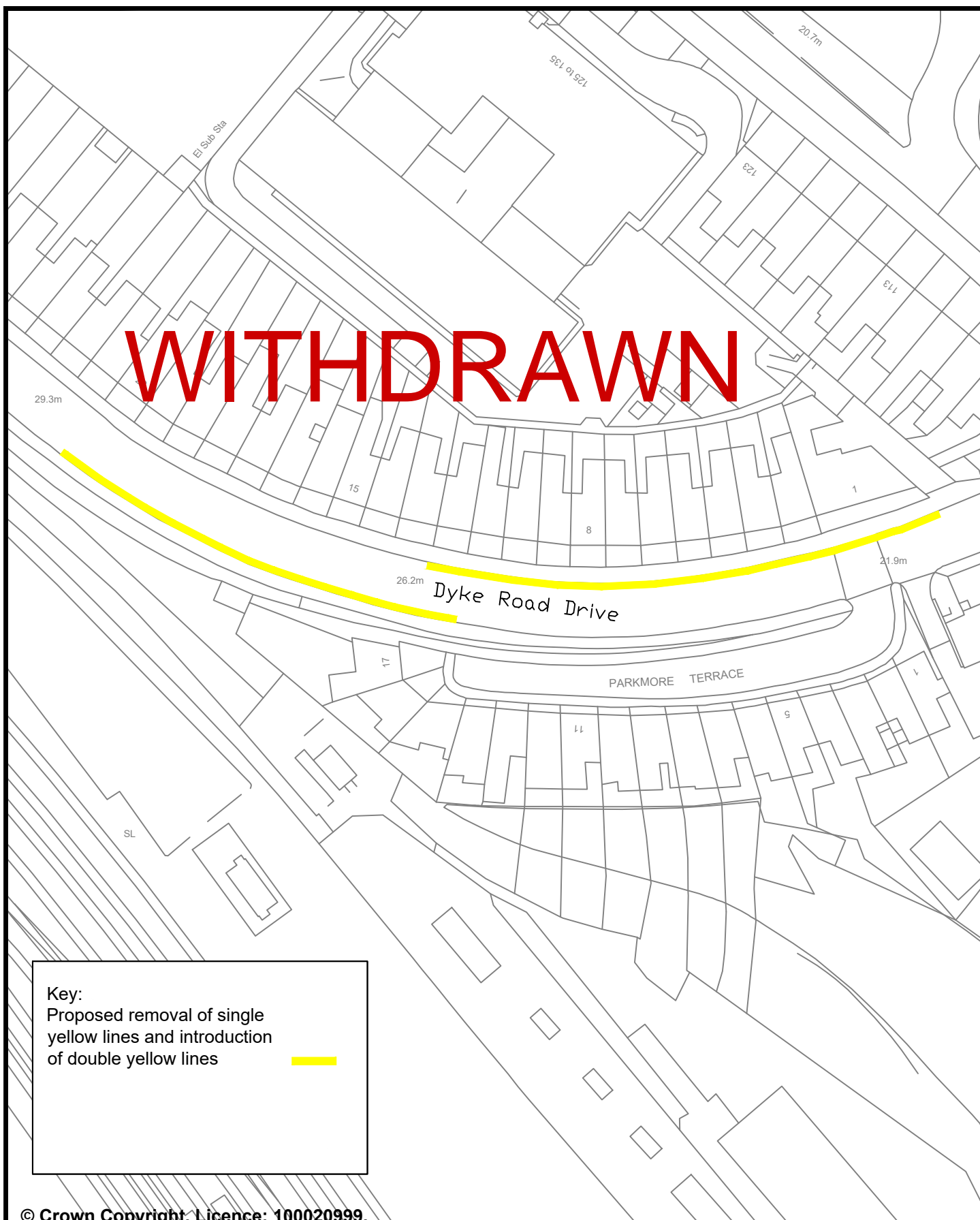


© Crown Copyright. Licence: 100020999.  
Brighton & Hove City Council, 2012.

Brighton & Hove City Council, 2012.	TRANSPORT	PARKING DESIGN AND IMPLEMENTATION
Address: Woodland, Hove	Scale: NTS	 <b>Brighton &amp; Hove</b>
	Date Drawn: November 23	
Reason: to increase access	Drawn: L.H.	
	Drawing Number: B&H-CPZP-WHP-001	



# WITHDRAWN



Key:  
Proposed removal of single  
yellow lines and introduction  
of double yellow lines

© Crown Copyright. Licence: 100020999.  
Brighton & Hove City Council, 2012.

Address: Dyke Road Drive,  
Brighton

Reason: to increase road safety for  
all road users

PARKING DESIGN AND IMPLEMENTATION

Not To Scale

Date Drawn: November 23

Drawn: L.H.

Drawing Number: B&H-CPZQ-PP-001



**Brighton & Hove**

WITHDRAWN

Key:  
Proposed change of Shared Parking  
from 11 max. stay to Share Parking  
4 hour max. stay/no return  
within 4 hours.



© Crown Copyright. Licence: 100020999.  
Brighton & Hove City Council, 2012.

Address: Dyke Road Drive,  
Brighton

Reason: to increase parking  
opportunities in this area

PARKING DESIGN AND IMPLEMENTATION

Not To Scale

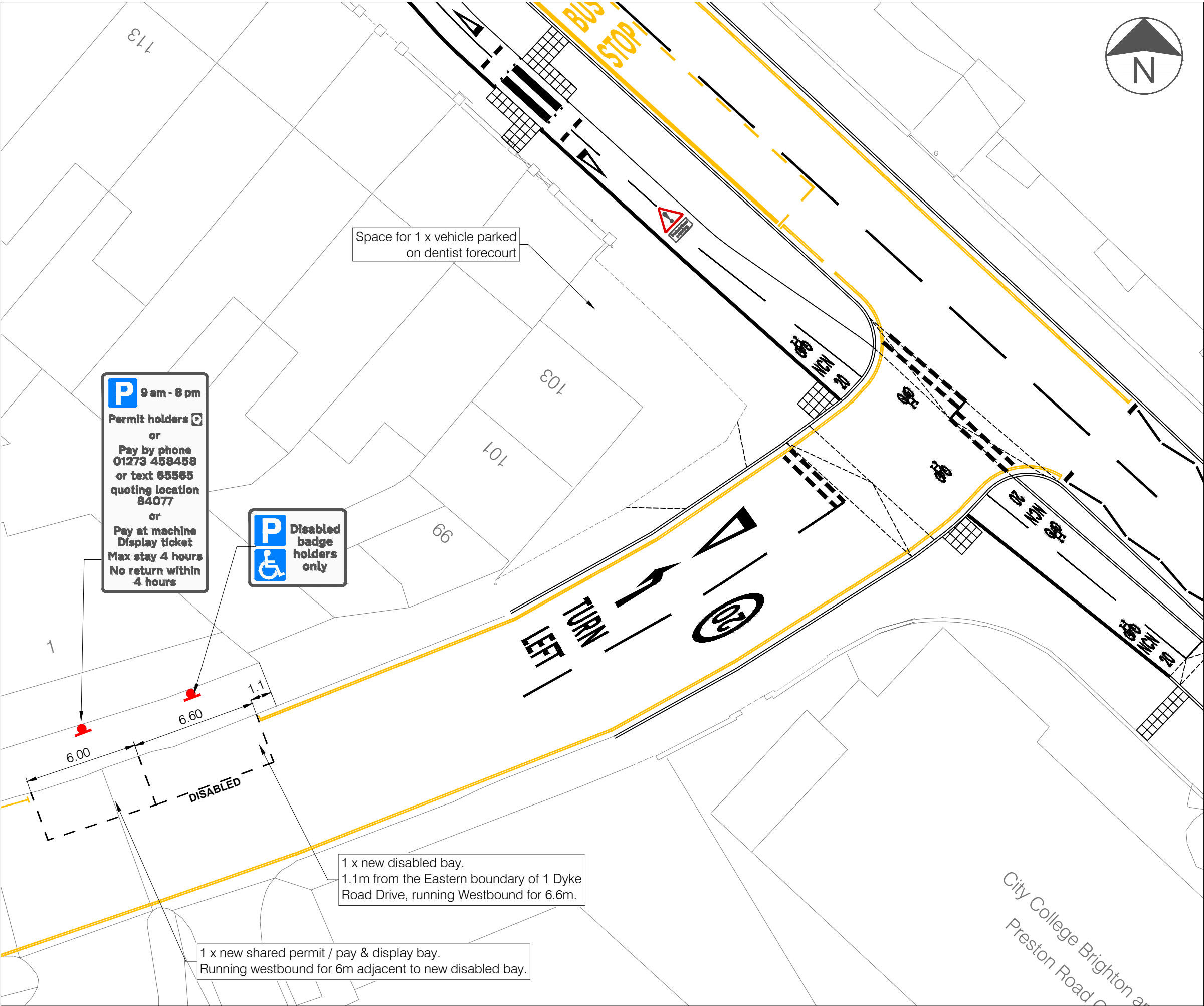
Date Drawn: November 23

Drawn: L.H.

Drawing Number: B&H-CPZQ-PP-002



**Brighton & Hove**



LEGEND

- Proposed Road Markings
- Proposed Double Yellow Lines
- Proposed Road Sign
- Existing Road Sign to be retained

Rev	Date	Description	Drm	Chk	App
D	07.06.23	UPDATED FOLLOWING BHCC COMMENTS	LG	RF	DP
C	24.04.23	UPDATED FOLLOWING BHCC COMMENTS	IC	RF	DP
B	27.03.23	UPDATE FOLLOWING BHCC COMMENTS	IC	RF	DP
A	24.03.23	FIRST ISSUE	IC	RF	DP

This drawing has been specifically prepared to meet the requirements of the named client and may contain design and innovative features which differ from conventional design standards.

PROJECT CENTRE

www.marstonholdings.co.uk/projectcentre

Client



Project

A23  
PEDESTRIAN / CYCLE IMPORVEMENTS

Drawing Title

TRO PLAN  
DYKE ROAD DRIVE

Drawing Status

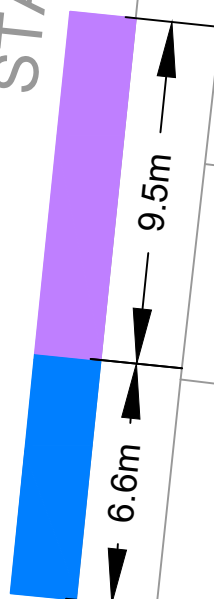
DRAFT FOR DISCUSSION

Drawn	Designed	Date	Scale	Size
IC	RF	MAR 23	1:200	A3

Drawing No.	Rev
1000008737-TRO-04	D



STANFORD ROAD



Key

Proposed New Disabled Bay



Existing Permit/Paid Bay



© Crown Copyright. Licence: 100020999.  
Brighton & Hove City Council, 2021.

PARKING DESIGN & IMPLEMENTATION

TRANSPORT

Location: Stanford Road  
Brighton

Scale: NTS

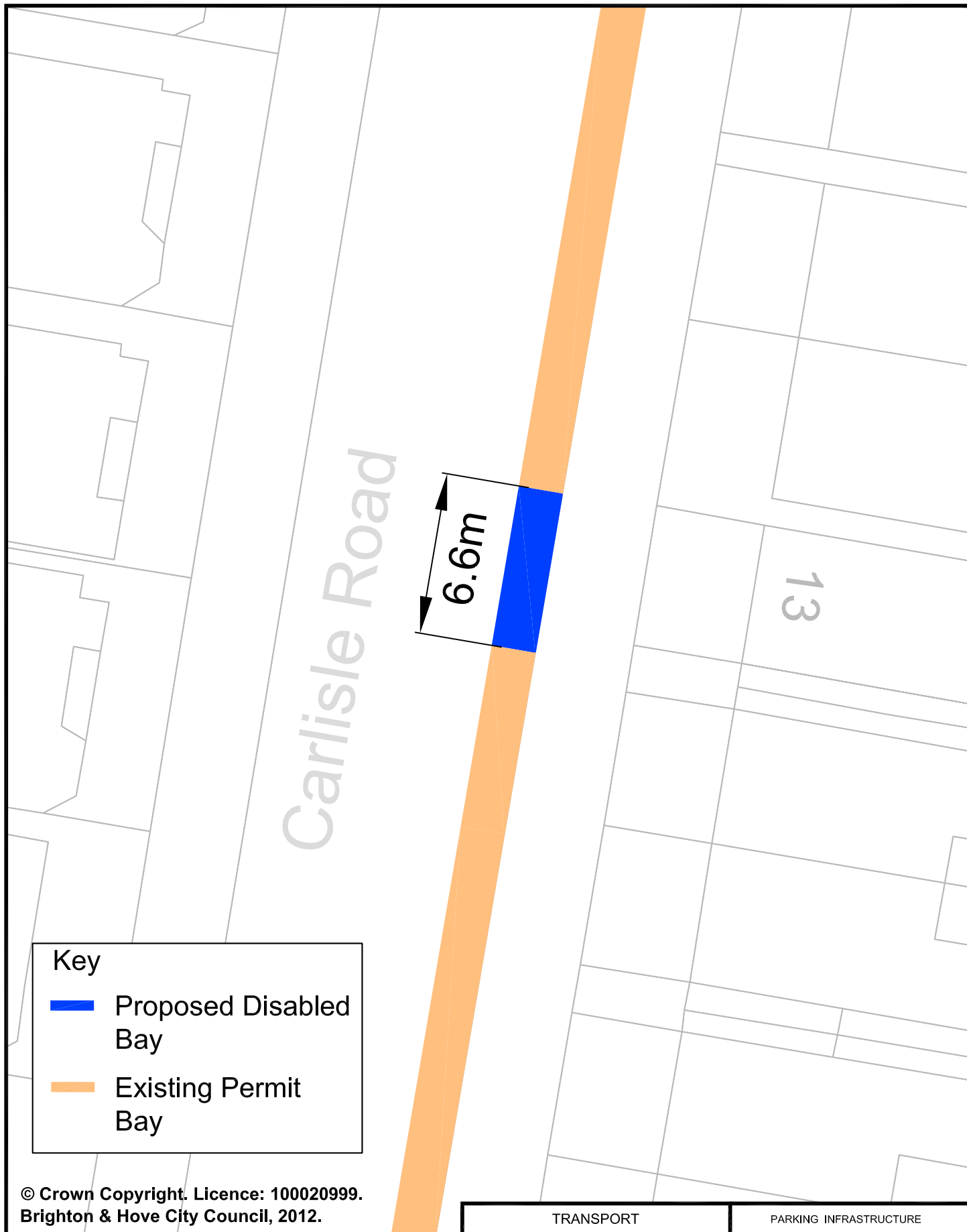
Date Drawn: Nov 23


Drawn By: TP

Drawing Number: B&H-DB-CPZQ-001




Reason: To provide disabled  
parking for a resident in the vicinity



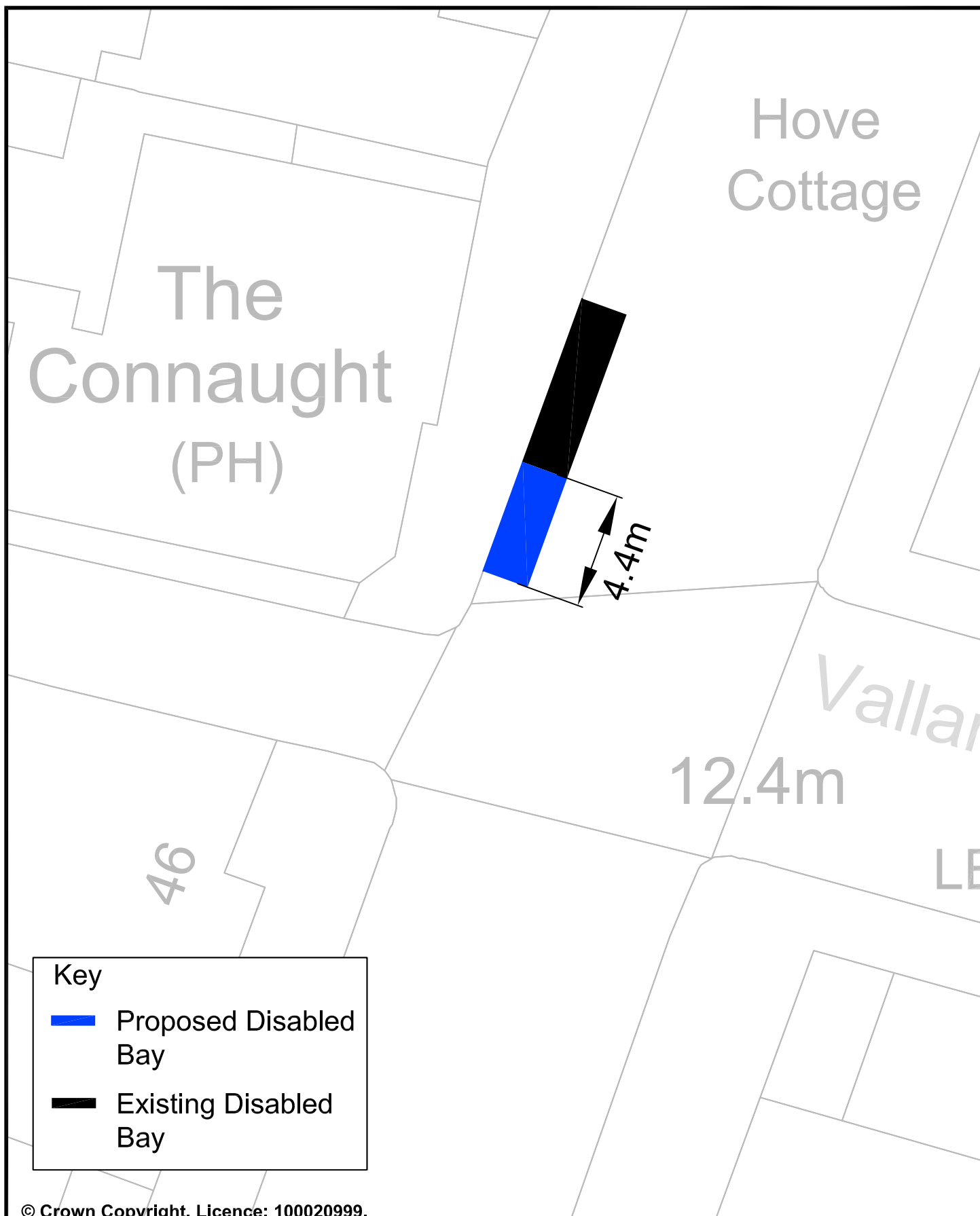
Address: Carlisle Road, Hove	Scale : N.T.S.	 <b>Brighton &amp; Hove</b>
	Date Drawn: Nov 23	
Reason: To provide disabled parking space in the area	Drawn : D.C.	
	Drawing Number : B&H-DPB-WI-02	



© Crown Copyright. Licence: 100020999.  
Brighton & Hove City Council, 2012.

© Crown Copyright/ Licensed. 1000200000. Brighton & Hove City Council, 2012.		TRANSPORT	PARKING INFRASTRUCTURE
Address: Carlisle Road, Hove	Reason: To provide disabled parking space in the area	Scale : N.T.S.	 <b>Brighton &amp; Hove</b>
		Date Drawn: Nov 23	
Drawn : D.C.			
Drawing Number : B&H-DPB-WI-03			





#### Key

- Proposed Disabled Bay
- Existing Disabled Bay

© Crown Copyright. Licence: 100020999.  
Brighton & Hove City Council, 2012.

Address: Hove Street,  
Hove

Reason: To provide disabled  
parking space in the area

TRANSPORT

PARKING INFRASTRUCTURE

Scale : N.T.S.

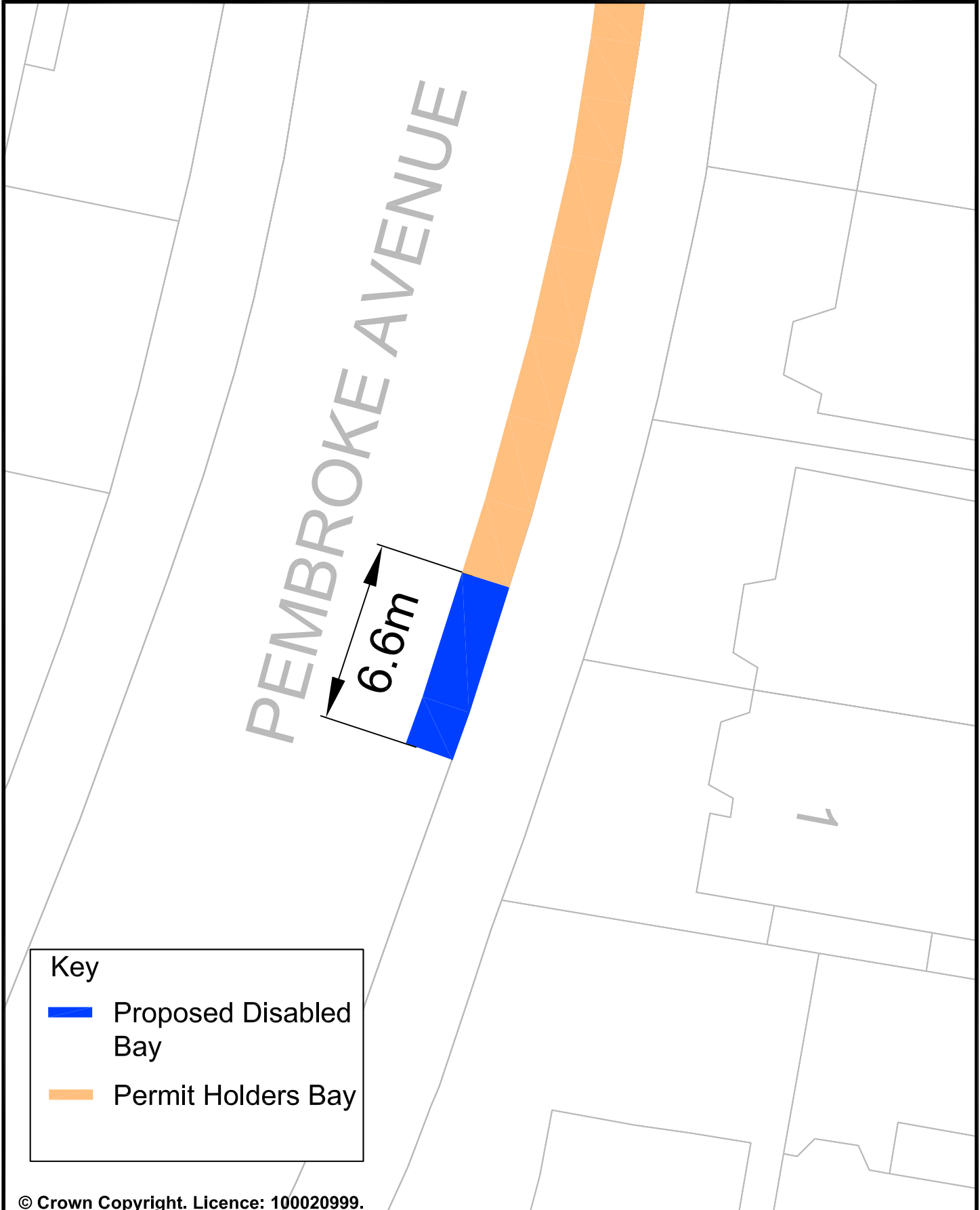
Date Drawn: Nov 23

Drawn : D.C.


Drawing Number : B&H-DPB-CH-02



**Brighton & Hove**

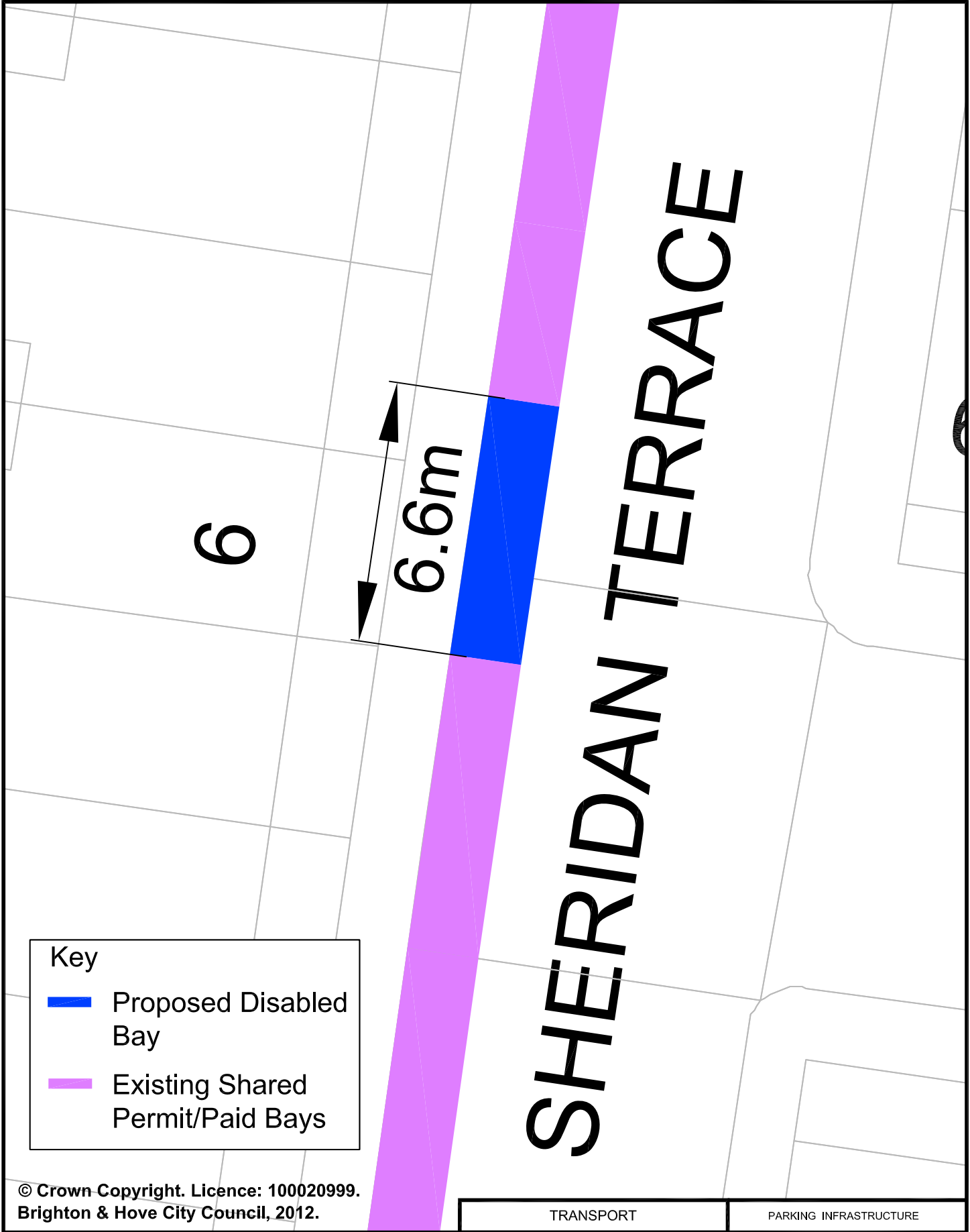


© Crown Copyright. Licence: 100020999.  
Brighton & Hove City Council, 2012.

TRANSPORT	PARKING INFRASTRUCTURE
Scale : N.T.S.	 <b>Brighton &amp; Hove</b>
Date Drawn: Nov 23	
Drawn : D.C.	
Drawing Number : B&H-DPB-WHP-01	

Address: Pembroke Avenue,  
Hove


Reason: To provide disabled  
parking space in the area



**Key**

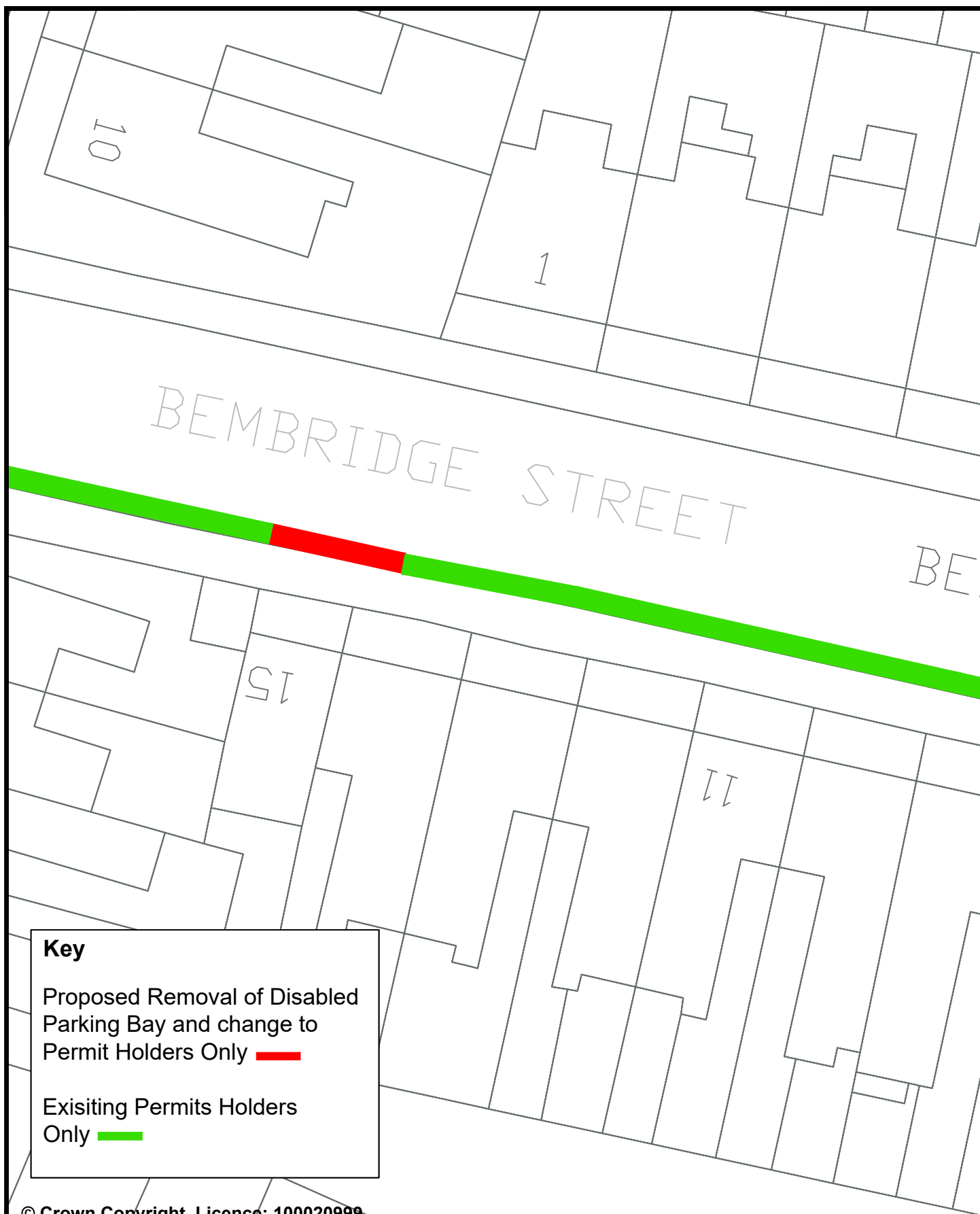
- Proposed Disabled Bay
- Existing Shared Permit/Paid Bays

© Crown Copyright. Licence: 100020999.  
Brighton & Hove City Council, 2012.

TRANSPORT	PARKING INFRASTRUCTURE
Scale : N.T.S.	 <b>Brighton &amp; Hove</b>
Date Drawn: Nov 23	
Drawn : D.C.	
Drawing Number : B&H-DPB-WPC-01	

Address: Sheridan Terrace,  
Hove

Reason: To provide disabled parking space in the area



### Key

Proposed Removal of Disabled  
Parking Bay and change to  
Permit Holders Only ■

Exisiting Permits Holders  
Only ■

© Crown Copyright. Licence: 100020999.  
Brighton & Hove City Council, 2012.

Address: 15 Bembridge Street,  
Brighton

Reason: Bay be removed as no  
longer required

TRANSPORT

PARKING INFRASTRUCTURE

Scale : N.T.S.

Date Drawn: Nov 23

Drawn : D.A.

Drawing Number : DPB-CPZ S-002-HE



**Brighton & Hove**



### Key

Proposed Removal of Disabled  
Parking Bay and change to  
Permit Holders Only —

Exisiting Permits Holders  
Only —

© Crown Copyright. Licence: 100020999.  
Brighton & Hove City Council, 2012.

Address: 19 Ryde Road, Brighton

Reason: Bay be removed as no  
longer required

TRANSPORT

PARKING INFRASTRUCTURE

Scale : N.T.S.

Date Drawn: Nov 23

Drawn : D.A.

Drawing Number : DPB-CPZ S-001-HE



**Brighton & Hove**

ST HELEN'S ROAD



2

239

249

251

6.6m

ELM GROVE

98.2m

Shelter

Var  
Bu

Key

Proposed New Disabled Bay



Existing Permit Bay



© Crown Copyright. Licence: 100020999.  
Brighton & Hove City Council, 2021.

PARKING DESIGN & IMPLEMENTATION

TRANSPORT

Location: Elm Grove  
Brighton

Scale: NTS

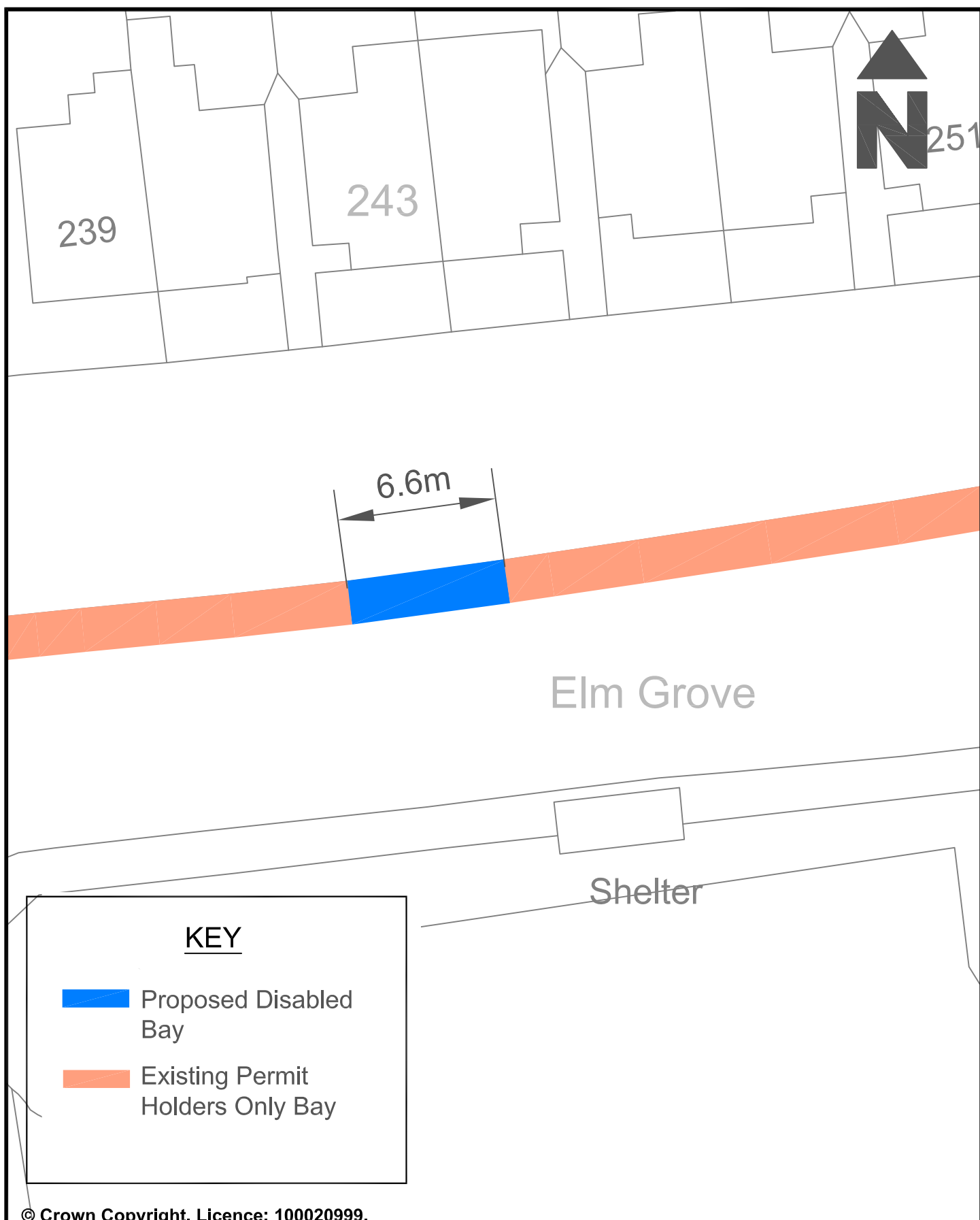
Date Drawn: Nov 23

Reason: To provide disabled  
parking for a resident in the vicinity


Drawn By: TP

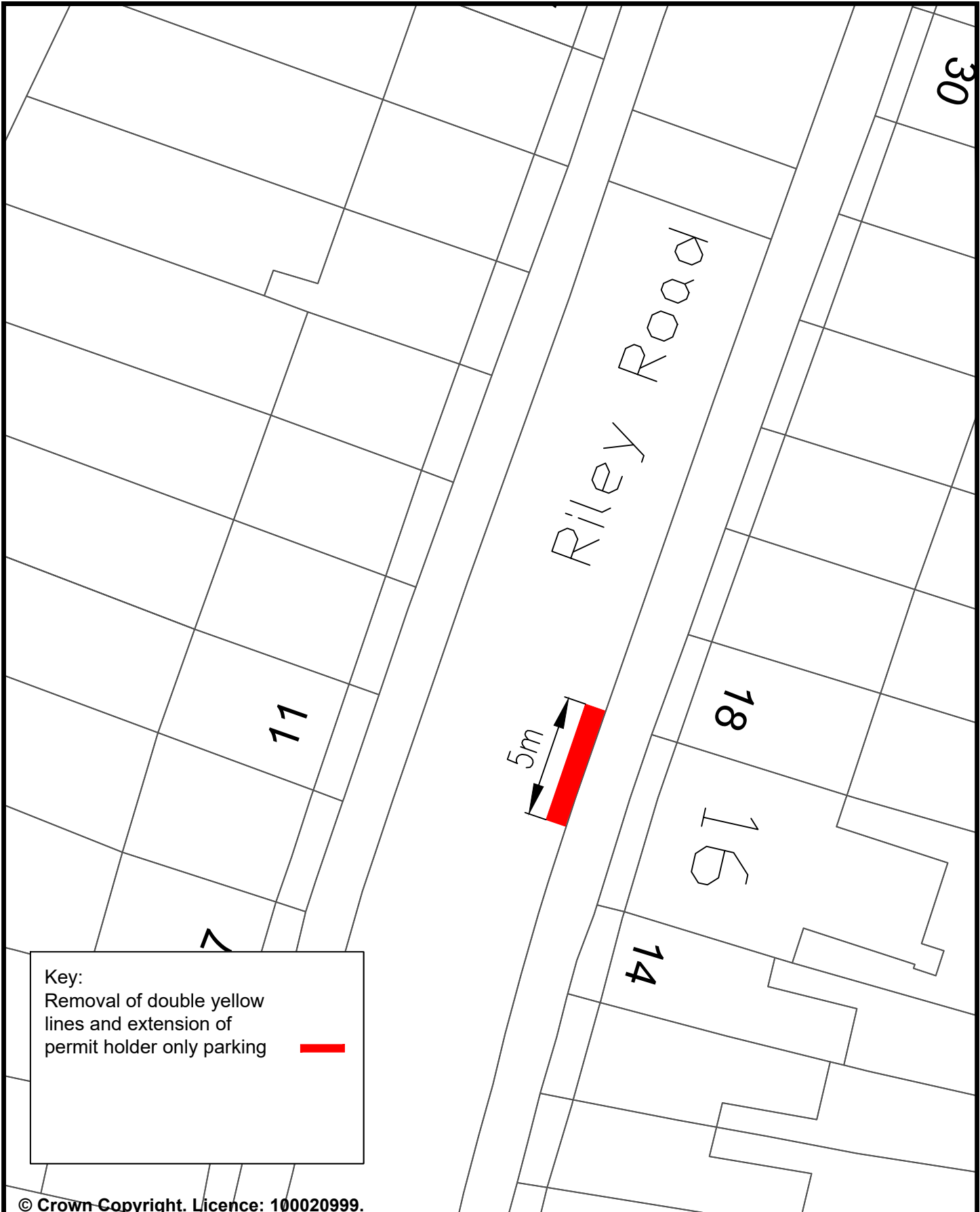
Drawing Number: B&H-DB-CPZS-002





© Crown Copyright. Licence: 100020999.  
Brighton & Hove City Council, 2021.

© Crown Copyright. Licence: 100020999. Brighton & Hove City Council, 2021.		PARKING DESIGN & IMPLEMENTATION		TRANSPORT	
Address: Elm Grove, Brighton		Scale: NTS		 <b>Brighton &amp; Hove City Council</b>	
		Date Drawn: Nov 23			
Reason: To provide a disabled bay for a resident in the area		Drawn By: D.C.			
		Drawing Number: B&H-DPB-HE-02			



© Crown Copyright. Licence: 100020999.  
Brighton & Hove City Council, 2012.

PARKING DESIGN AND IMPLEMENTATION

Address: Riley Road, Brighton

Not To Scale

Date Drawn: November 23

Reason: no longer required

Drawn: L.H.



**Brighton & Hove**

Drawing Number: B&H-CPZU-MB-001



# Saunders Park View



32

## KEY

- Proposed Disabled Bay
- Existing Permit Holder Bays
- Existing Disabled Bay

4.5m

© Crown Copyright. Licence: 100020999.  
Brighton & Hove City Council, 2021.

PARKING DESIGN & IMPLEMENTATION

TRANSPORT

Address: Saunders Park View,  
Brighton

Scale: NTS

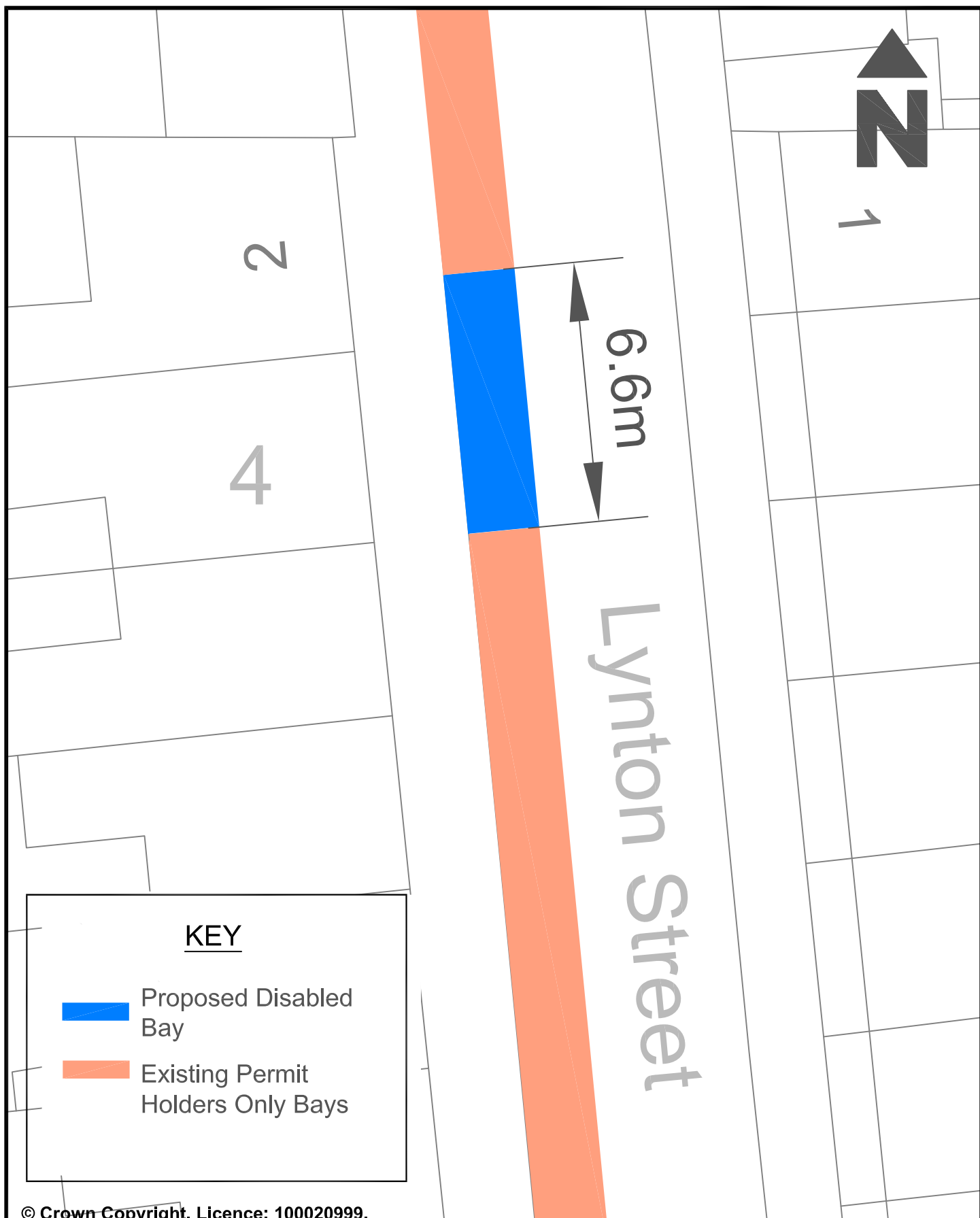
Date Drawn: Nov 23

Reason: To provide a disabled bay  
for a resident in the area


Drawn By: D.C.

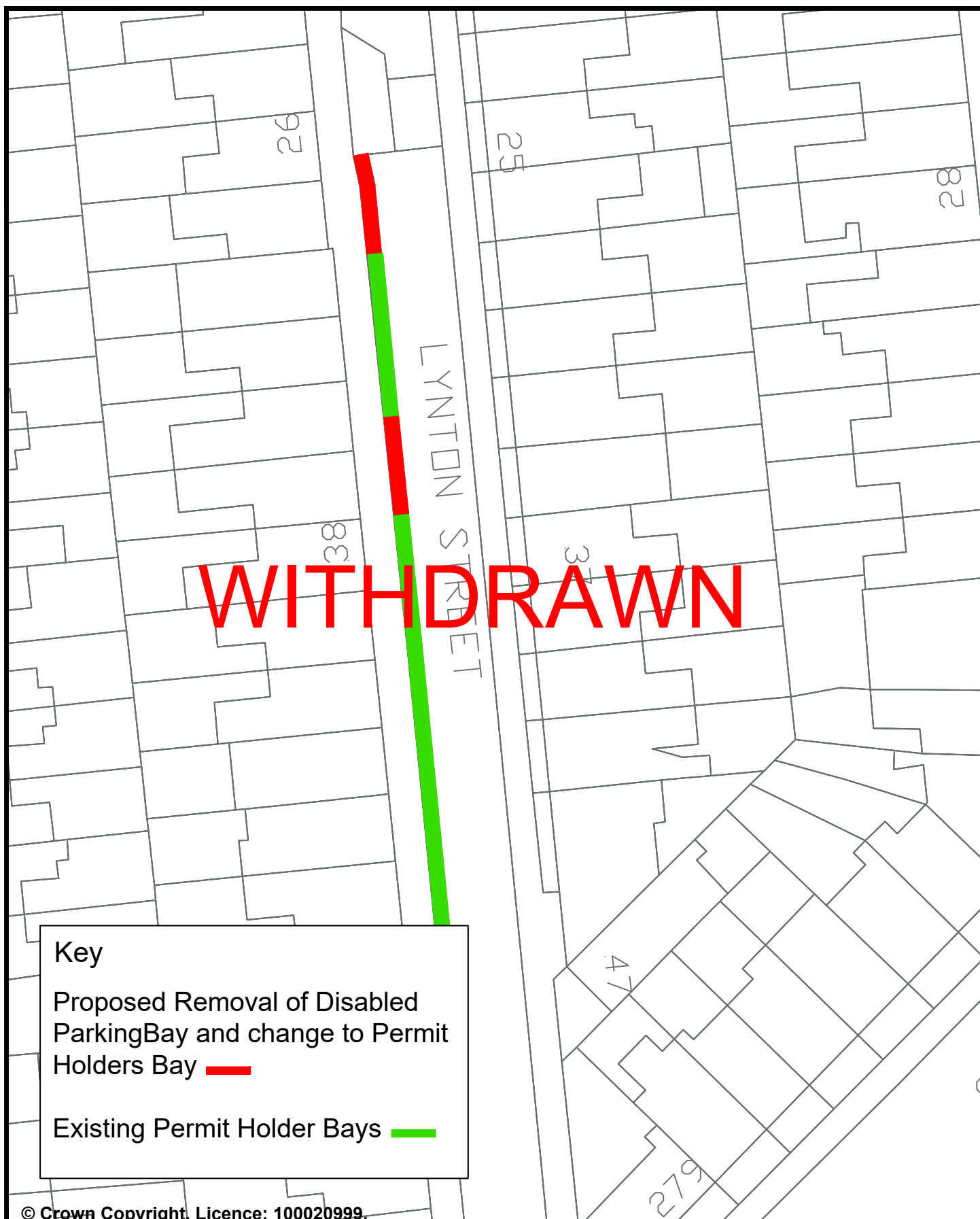
Drawing Number: B&H-DPB-MB-01





© Crown Copyright. Licence: 100020999.  
Brighton & Hove City Council, 2021.

PARKING DESIGN & IMPLEMENTATION		TRANSPORT
Scale: NTS		 <b>Brighton &amp; Hove City Council</b>
Date Drawn: Nov 23		
Drawn By: D.C.		
Drawing Number: B&H-DPB-HE-01		



### Key

Proposed Removal of Disabled  
Parking Bay and change to Permit  
Holders Bay —

Existing Permit Holder Bays —

© Crown Copyright. Licence: 100020999.  
Brighton & Hove City Council, 2012.

Address: 28 & 36 Lynton Street,  
Brighton

Reason: Bay be removed as no  
longer required

TRANSPORT

PARKING INFRASTRUCTURE

Scale : N.T.S.

Date Drawn: Nov 23


Drawn : D.A.

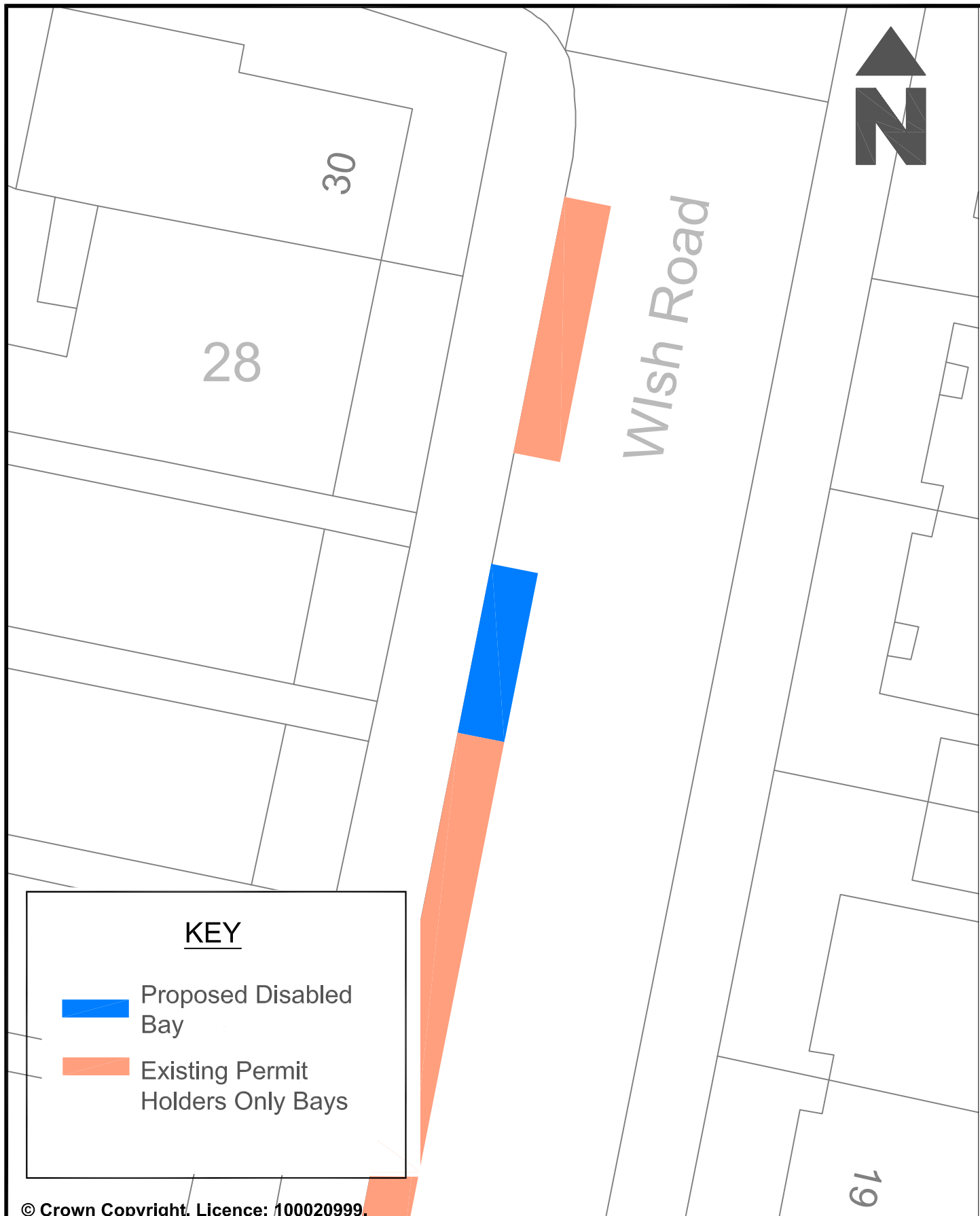
Drawing Number : DPB-CPZ V- 001-HE





**Brighton & Hove**




Day		TRANSPORT	PARKING INFRASTRUCTURE
Address: Langdale Gardens, Hove		Scale : N.T.S.	 <b>Brighton &amp; Hove</b>
		Date Drawn: Nov 23	
Reason: To provide disabled parking space in the area		Drawn : D.C.	
		Drawing Number : B&H-DPB-WI-04	

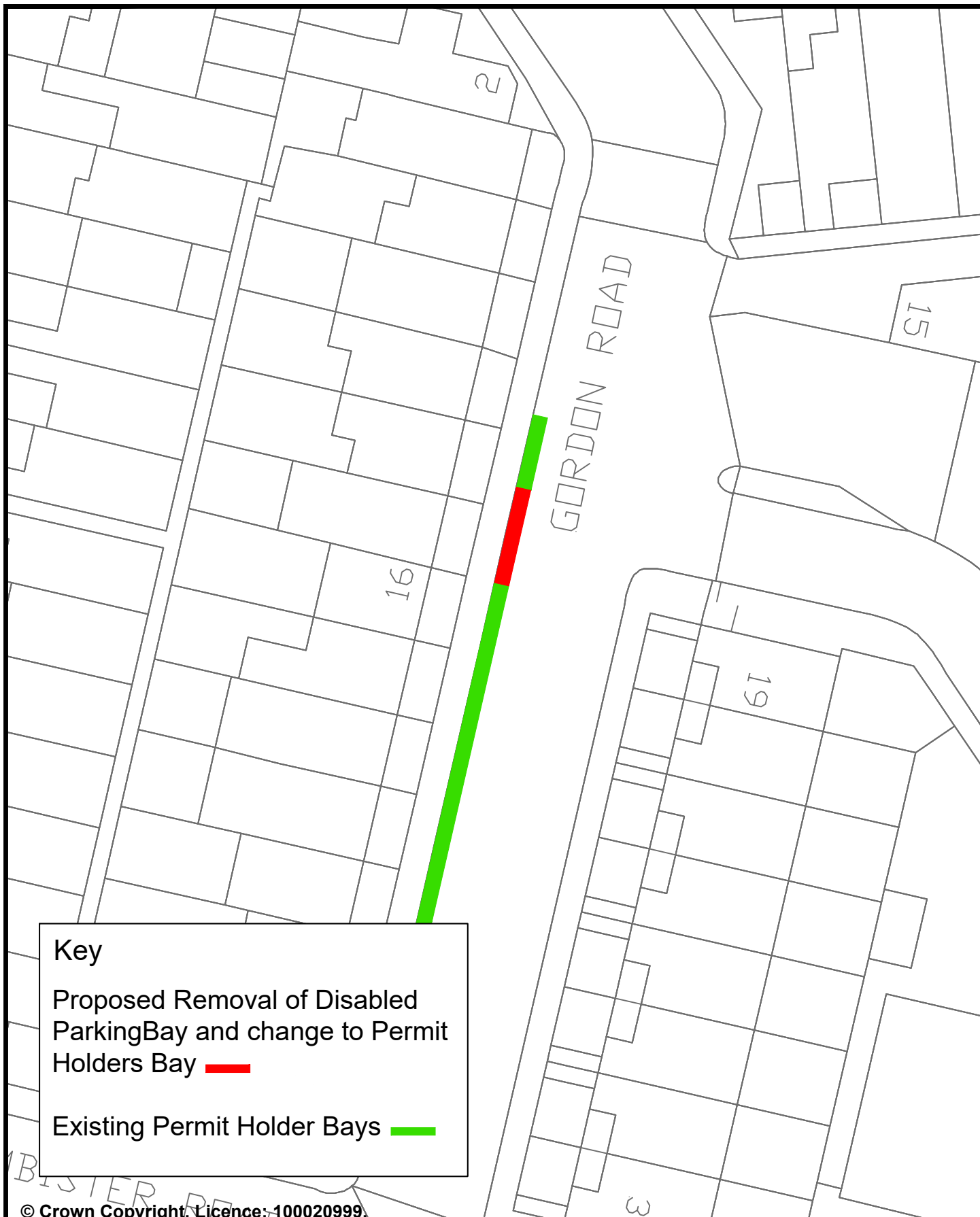


### KEY

-  Proposed Disabled Bay
-  Existing Permit Holders Only Bays

© Crown Copyright. Licence: 100020999.  
Brighton & Hove City Council, 2021.

PARKING DESIGN & IMPLEMENTATION		TRANSPORT
Address: Wish Road, Hove	Scale: NTS	 <b>Brighton &amp; Hove City Council</b>
	Date Drawn: Nov 23	
Reason: To provide a disabled bay for a resident in the area	Drawn By: D.C.	
	Drawing Number: B&H-DPB-WI-01	



### Key

Proposed Removal of Disabled  
Parking Bay and change to Permit  
Holders Bay —

Existing Permit Holder Bays —

© Crown Copyright. Licence: 100020999.  
Brighton & Hove City Council, 2012.

TRANSPORT

PARKING INFRASTRUCTURE

Address: 14 Gordon Road,  
Portslade

Scale : N.T.S.

Date Drawn: Nov 23

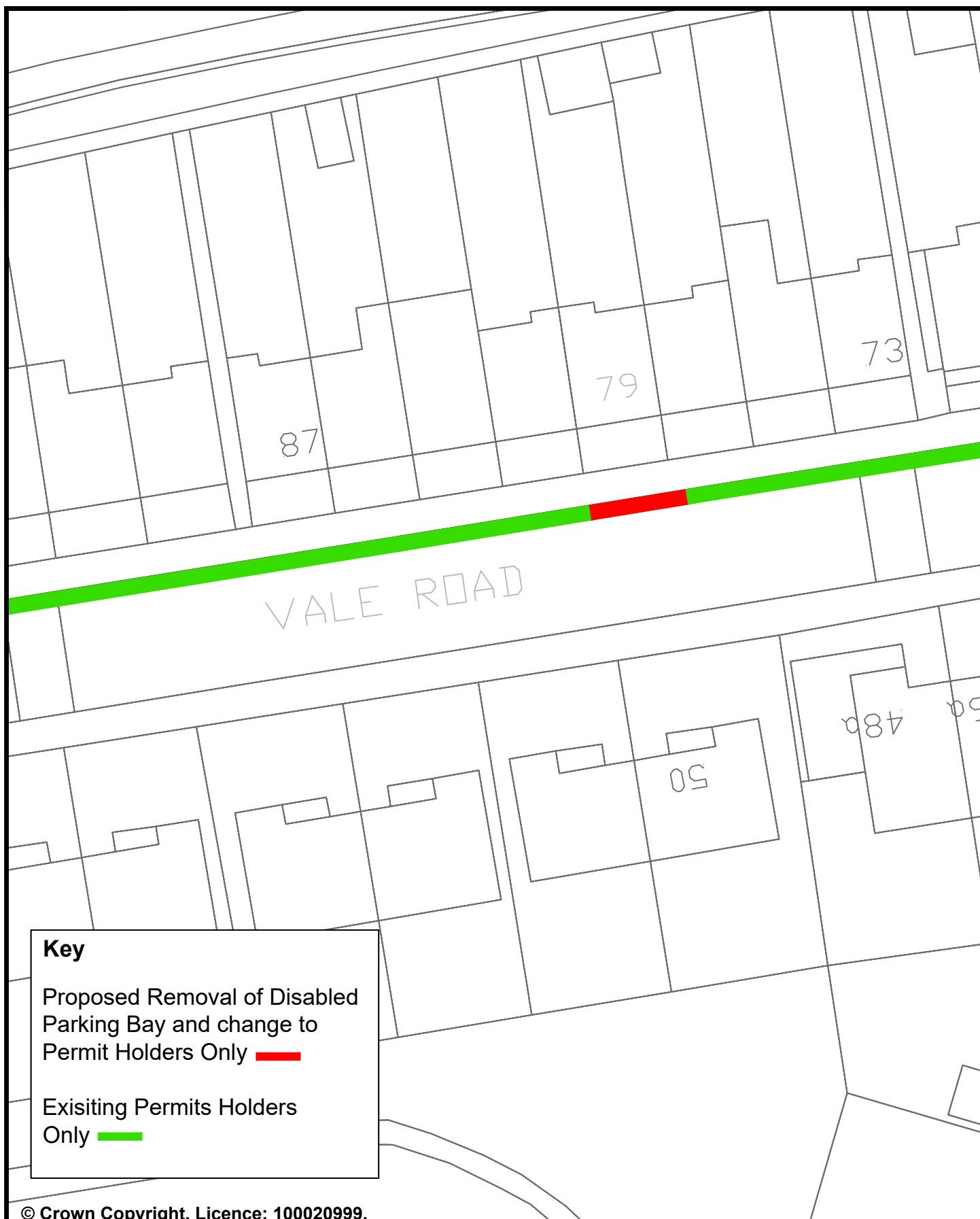
Reason: Bay be removed as no  
longer required

Drawn : D.A.

Drawing Number : DPB-CPZ X- 001-SP




**Brighton & Hove**

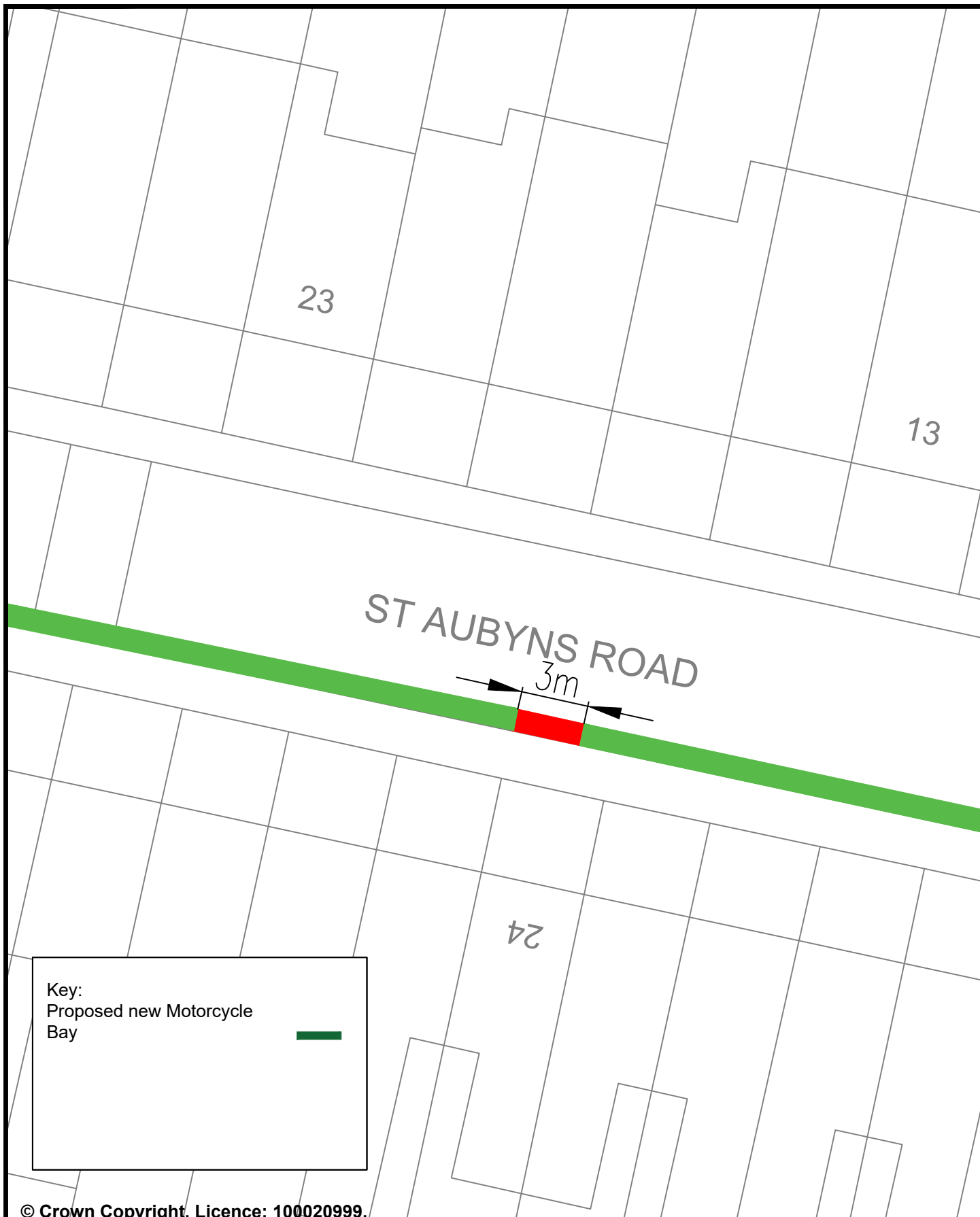


© Crown Copyright. Licence: 100020999.  
Brighton & Hove City Council, 2012.

Address: 79 Vale Road, Portslade

Reason: Bay be removed as no longer required

TRANSPORT	PARKING INFRASTRUCTURE
Scale : N.T.S.	 <b>Brighton &amp; Hove</b>
Date Drawn: Nov 23	
Drawn : D.A.	
Drawing Number : DPB-CPZ X-001-SP	



© Crown Copyright. Licence: 100020999.  
Brighton & Hove City Council, 2012.

Address: St Aubyn's Road,  
Portslade

Reason: to provide parking  
provisions in this area

PARKING DESIGN AND IMPLEMENTATION

Not To Scale

Date Drawn: November 23

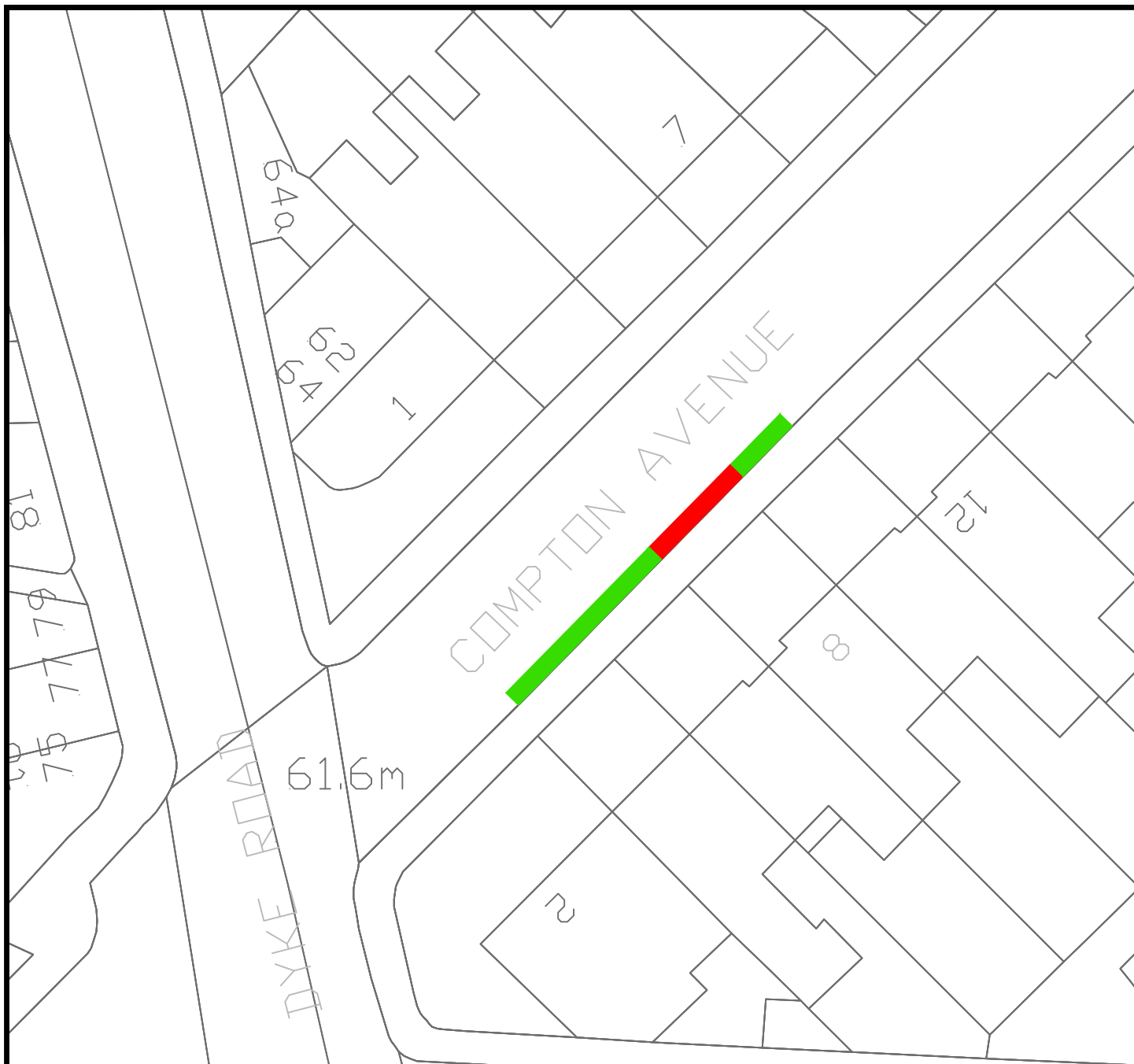
Drawn: L.H.

Drawing Number: B&H-CPZX-SP-001



**Brighton & Hove**





### Key

Proposed Removal of Disabled Parking Bay and change to Permit Holders Bay —

Existing Permit Holder Bays —

© Crown Copyright. Licence: 100020999.  
Brighton & Hove City Council, 2012.

Address: 8 Compton Avenue,  
Brighton

Reason: Bay be removed as no  
longer required

TRANSPORT

PARKING INFRASTRUCTURE

Scale : N.T.S.

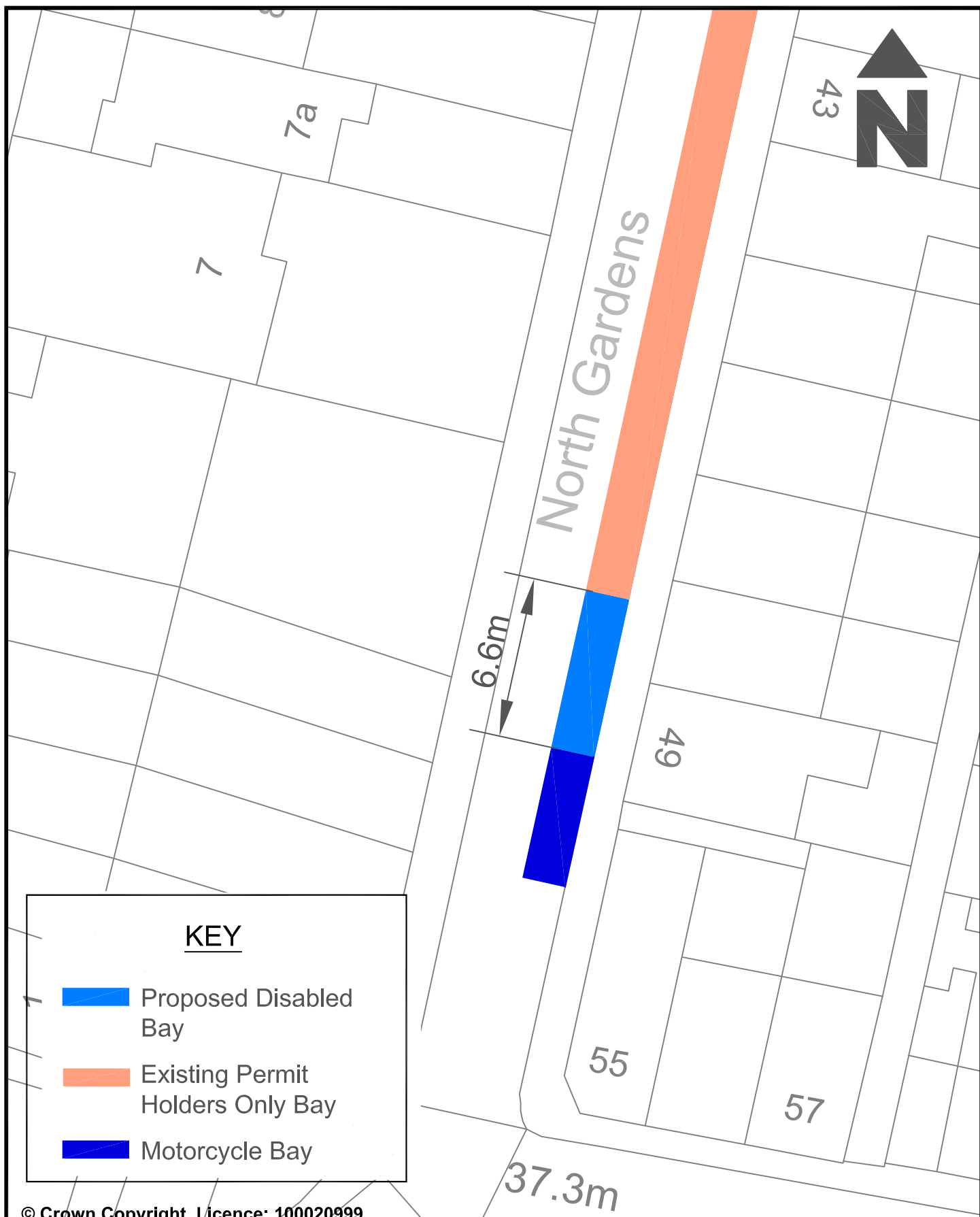
Date Drawn: Nov 23

Drawn : D.A.


Drawing Number : DPB-CPZ Y- 001-WN

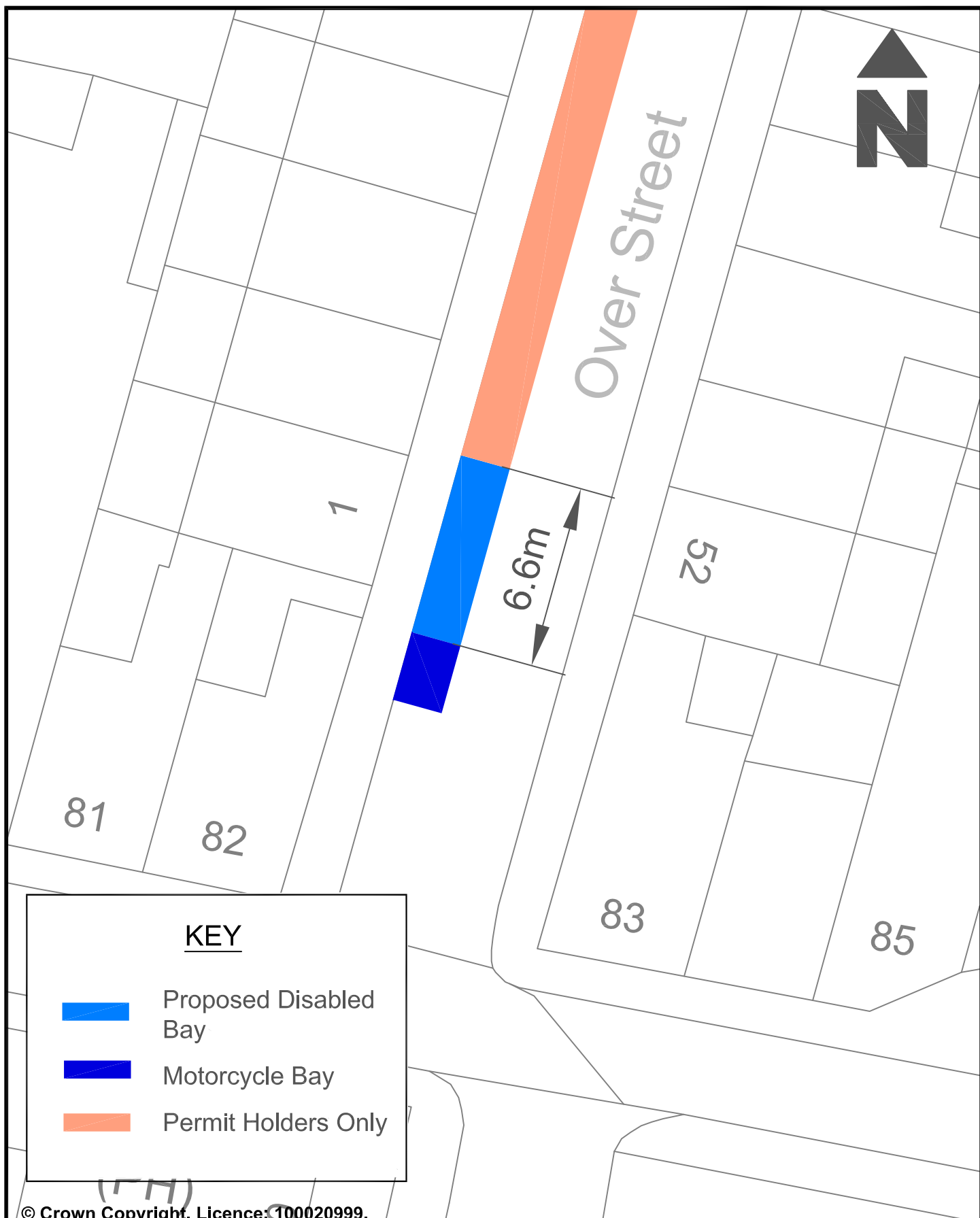


**Brighton & Hove**






© Crown Copyright. Licence: 100020999.  
Brighton & Hove City Council, 2021.


PARKING DESIGN & IMPLEMENTATION		TRANSPORT
Address: North Gardens, Brighton	Scale: NTS	 <b>Brighton &amp; Hove City Council</b>
	Date Drawn: Nov 23	
Reason: To provide a disabled bay for a resident in the area	Drawn By: D.C.	
	Drawing Number: B&H-DPB-WN-01	

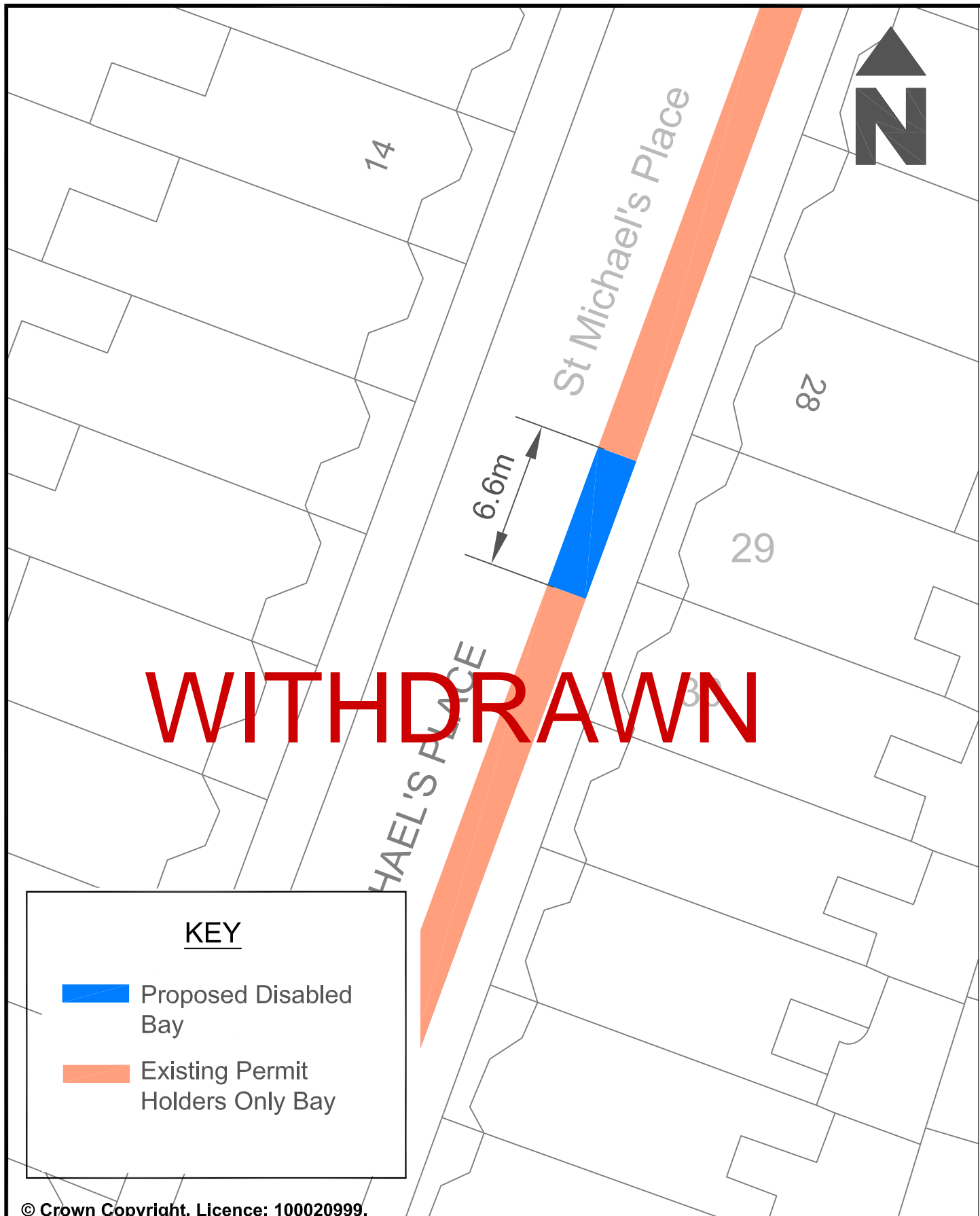


### KEY

-  Proposed Disabled Bay
-  Motorcycle Bay
-  Permit Holders Only

© Crown Copyright. Licence: 100020999.  
Brighton & Hove City Council, 2021.


PARKING DESIGN & IMPLEMENTATION		TRANSPORT
Address: Over Street, Brighton	Scale: NTS	 <b>Brighton &amp; Hove City Council</b>
	Date Drawn: Nov 23	
Reason: To provide a bay for a resident in the vicinity	Drawn By: D.C.	
	Drawing Number: B&H-DPB-WN-01	

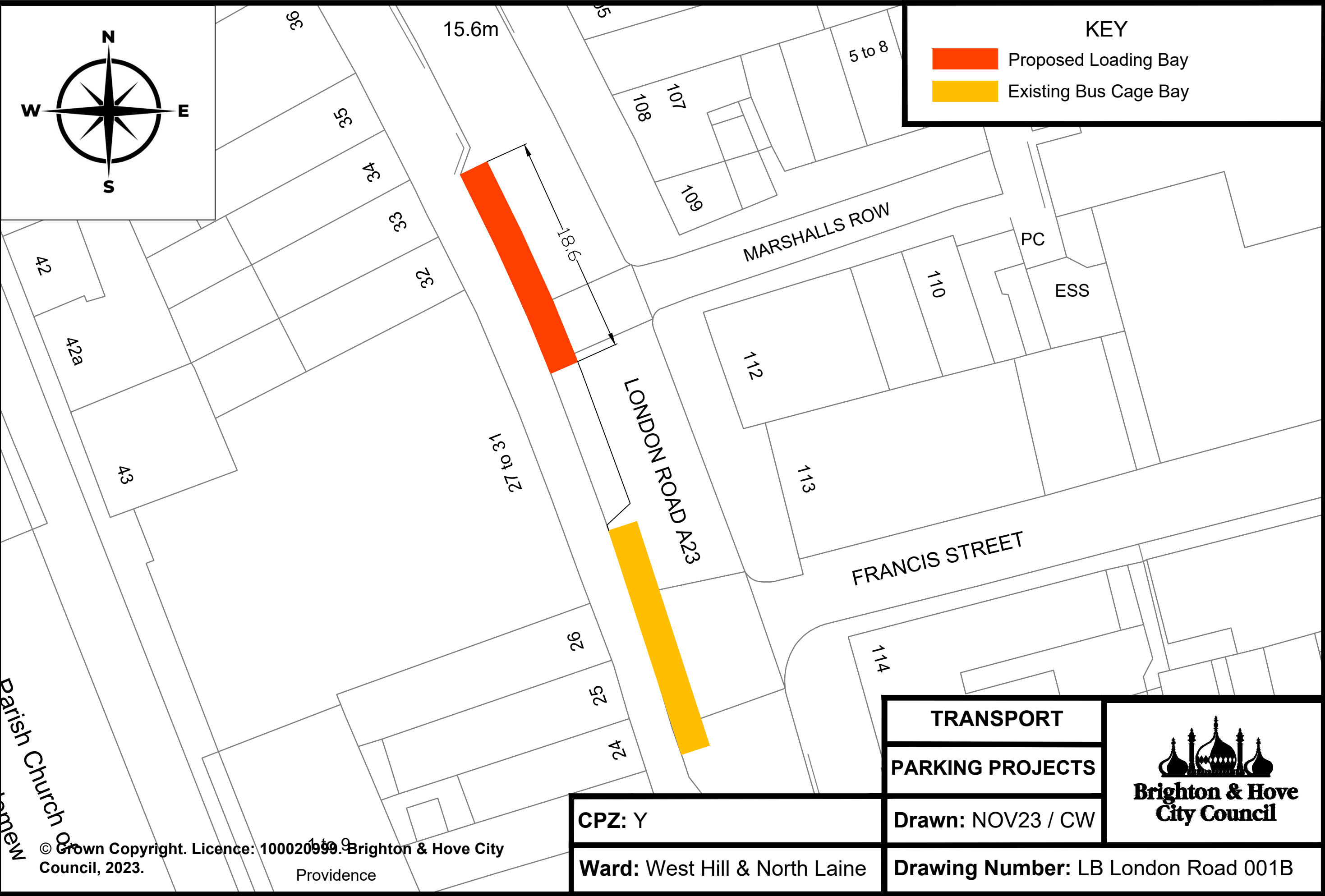


### KEY

- Proposed Disabled Bay
- Existing Permit Holders Only Bay

© Crown Copyright. Licence: 100020999.  
Brighton & Hove City Council, 2021.

© Crown Copyright. Licence: 100020999. Brighton & Hove City Council, 2021.		PARKING DESIGN & IMPLEMENTATION	TRANSPORT
Address: St Michael's Place, Brighton		Scale: NTS	 <b>Brighton &amp; Hove City Council</b>
		Date Drawn: Nov 23	
Reason: To provide a disabled bay for a resident in the area		Drawn By: D.C.	
		Drawing Number: B&H-DPB-RE-01	



KEY

- Proposed Loading Bay
- Existing Bus Cage Bay

TRANSPORT

PARKING PROJECTS

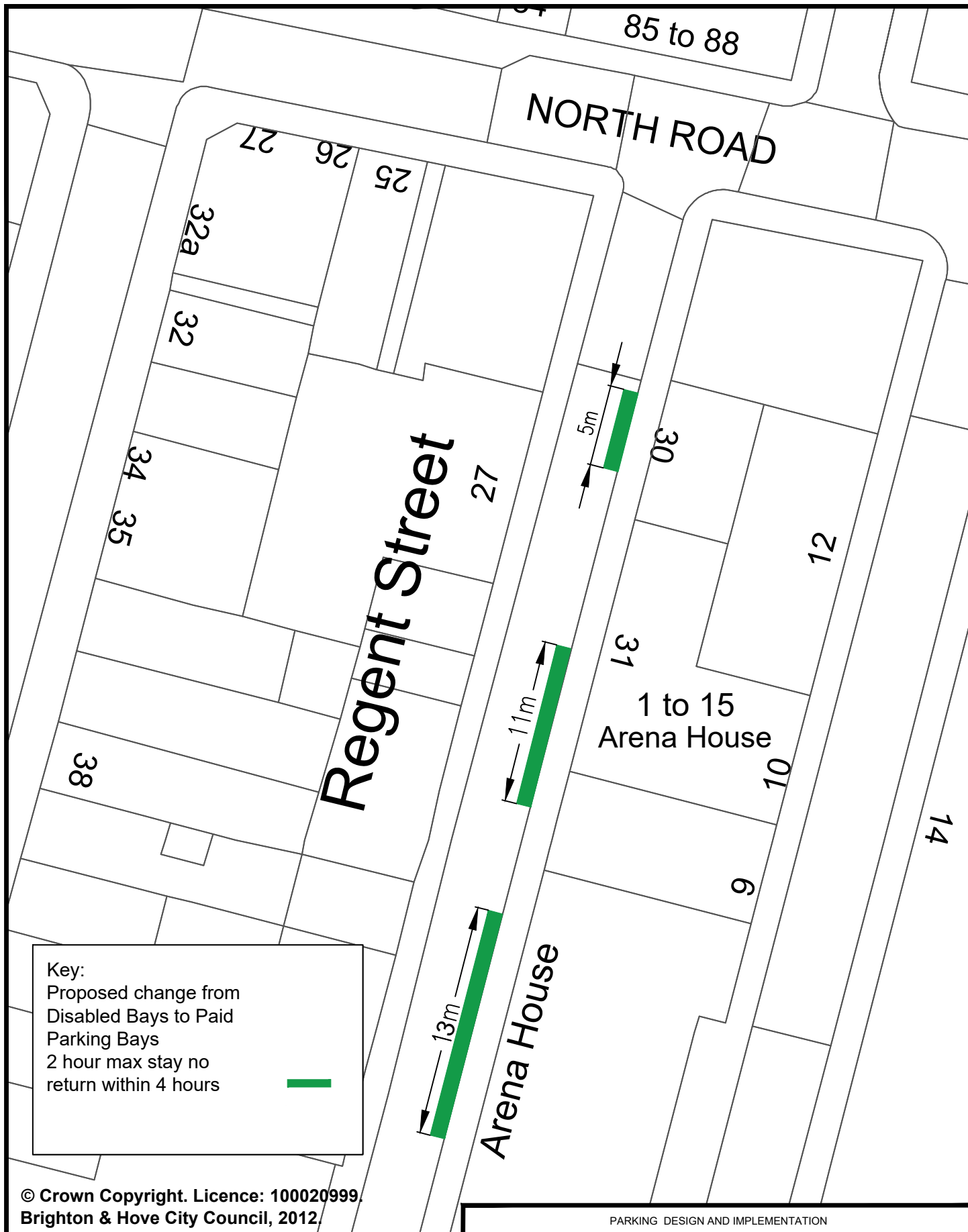
Drawn: NOV23 / CW



CPZ: Y

Ward: West Hill & North Laine

Drawing Number: LB London Road 001B



© Crown Copyright. Licence: 100020999.  
 Brighton & Hove City Council, 2012.

PARKING DESIGN AND IMPLEMENTATION

Address: Regent Street,  
 Brighton

Not To Scale

Date Drawn: November 23

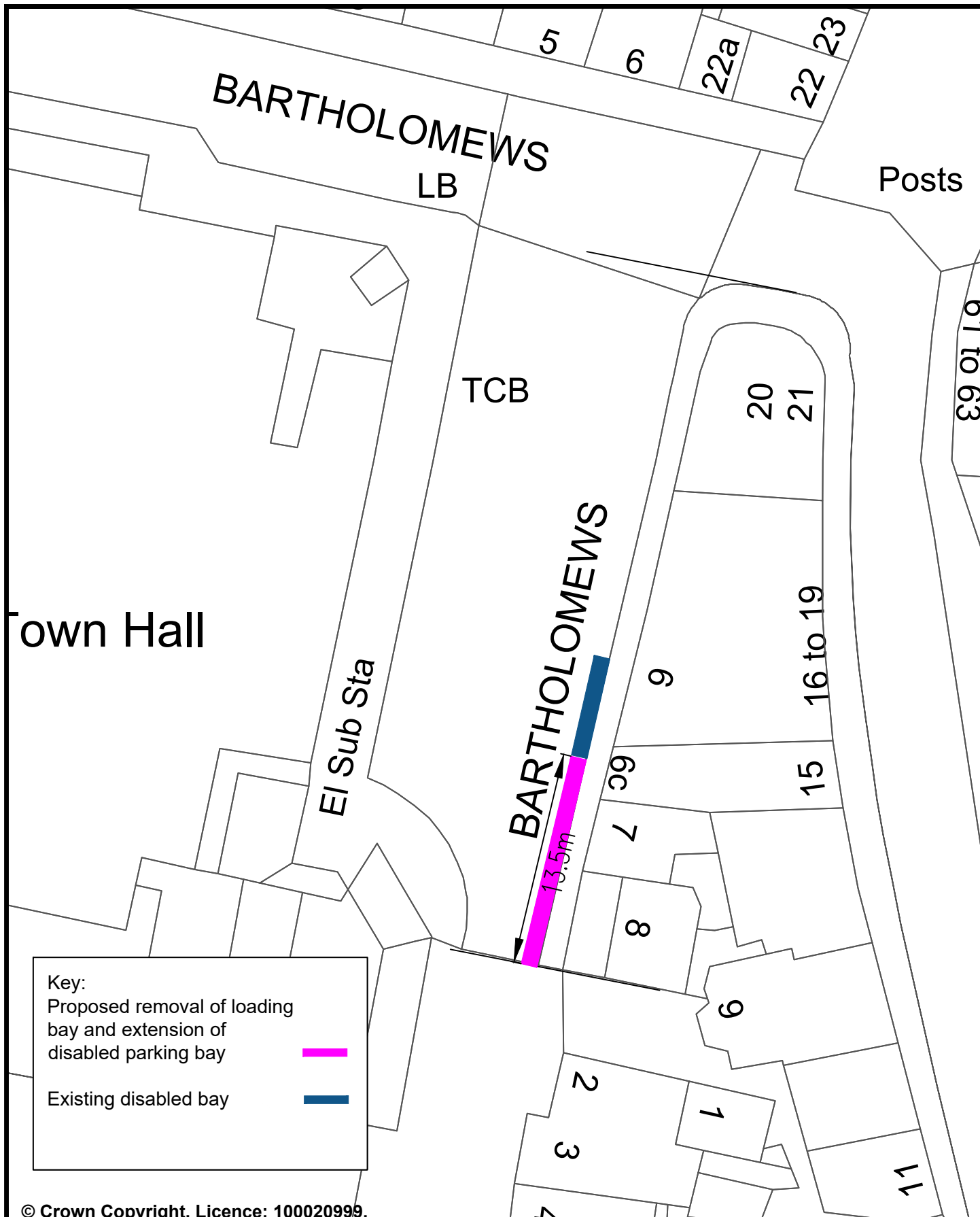
Reason: to increase parking  
 provisions in this area

Drawn: L.H.

Drawing Number: B&H-CPZZ-WN-004



**Brighton & Hove**



© Crown Copyright. Licence: 100020999.  
Brighton & Hove City Council, 2012.

Address: Bartholomews, Brighton

Reason: to increase disabled  
parking bays in the area

PARKING DESIGN AND IMPLEMENTATION

Not To Scale

Date Drawn: November 23

Drawn: L.H.

Drawing Number: B&H-CPZZ-RE-001



**Brighton & Hove**

Pedestrianised Street - Fri - Sun and bank holidays 11am - 7pm

-	-	-	-	-	-
REV	DATE	BY	REVISION DETAILS	CHK	APP



Gardner Street

Gardner Street, Brighton.

DRAWING STATUS


B&H-CPZZ-WN-002

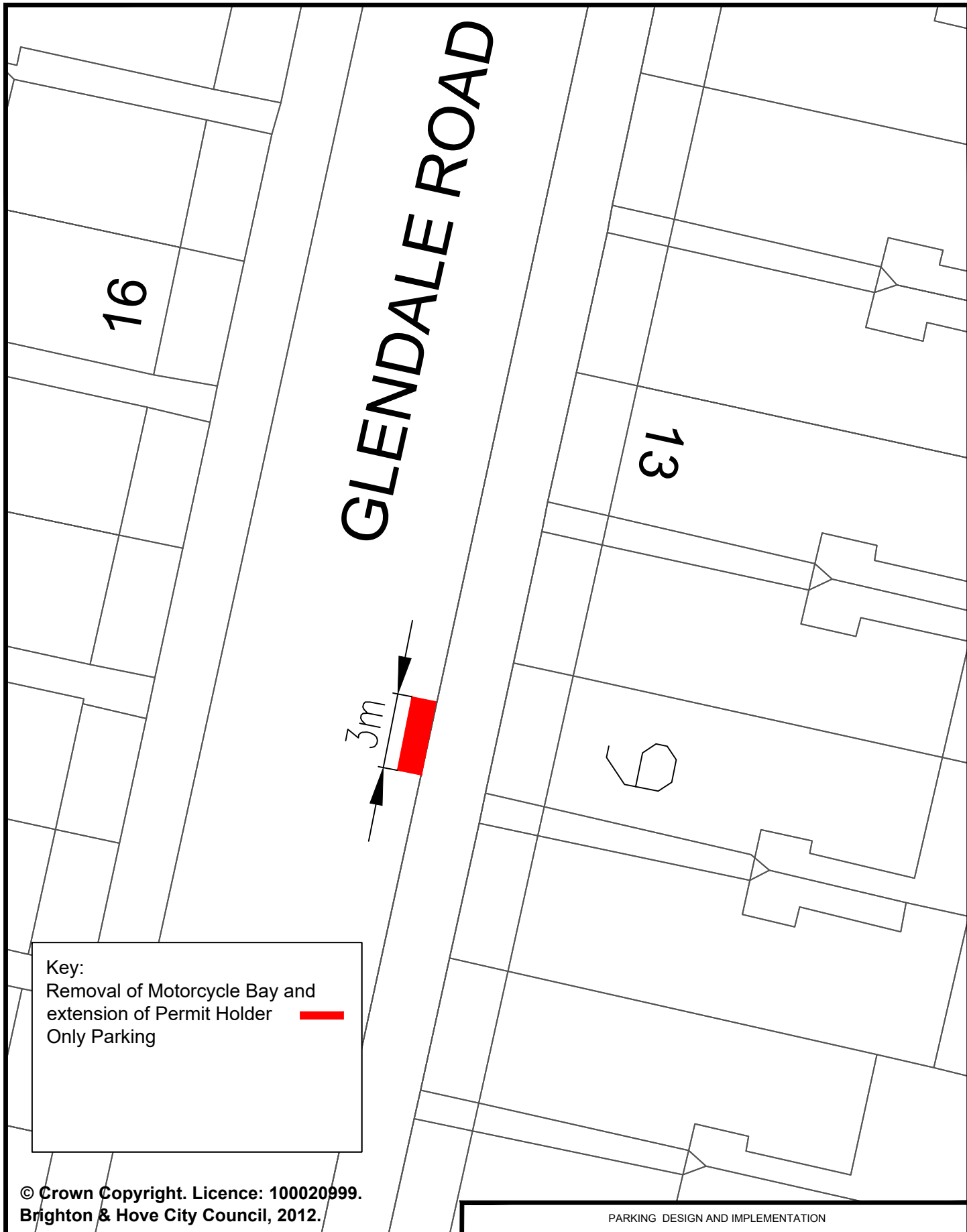
SIZE:	A4
-------	----




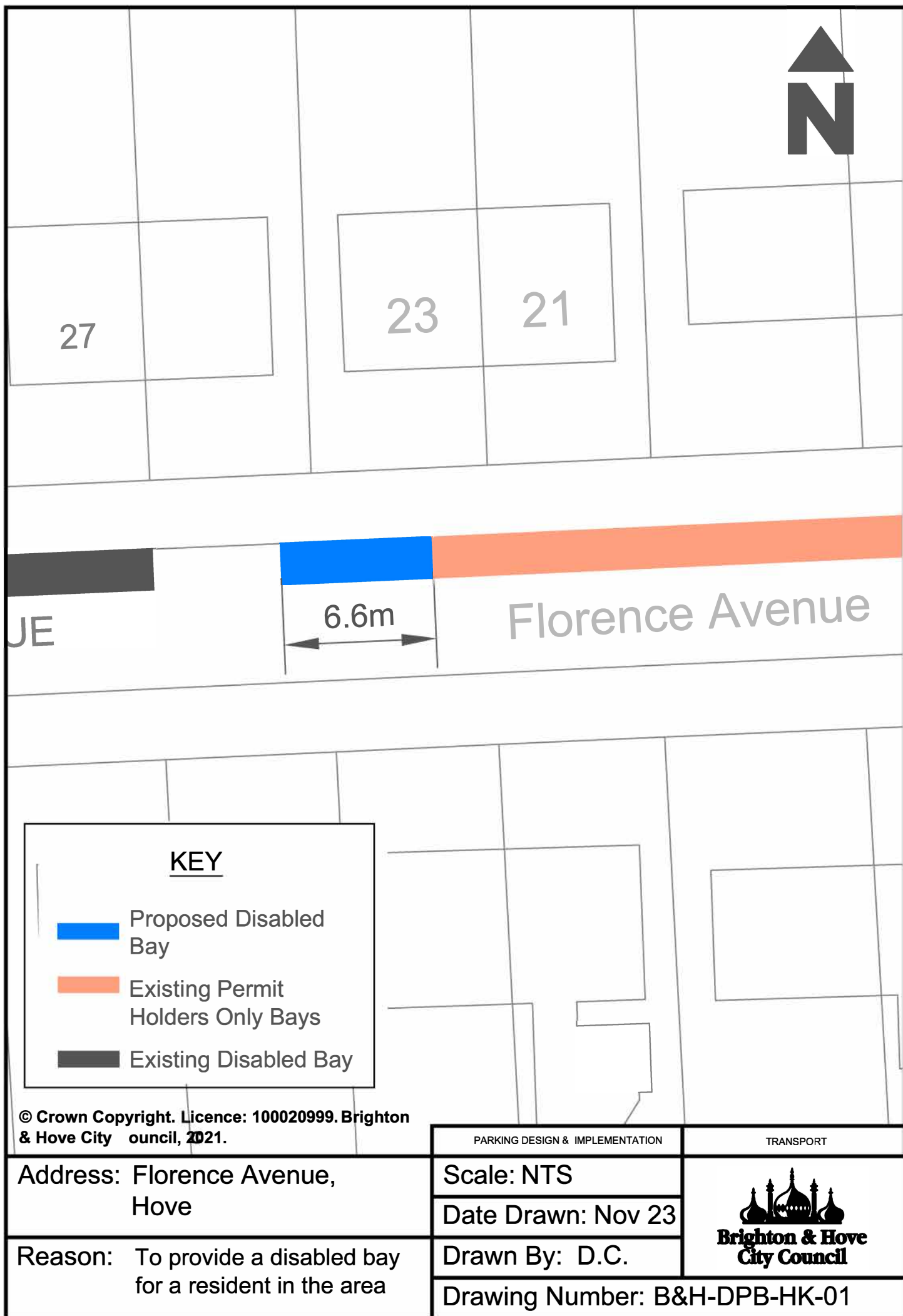


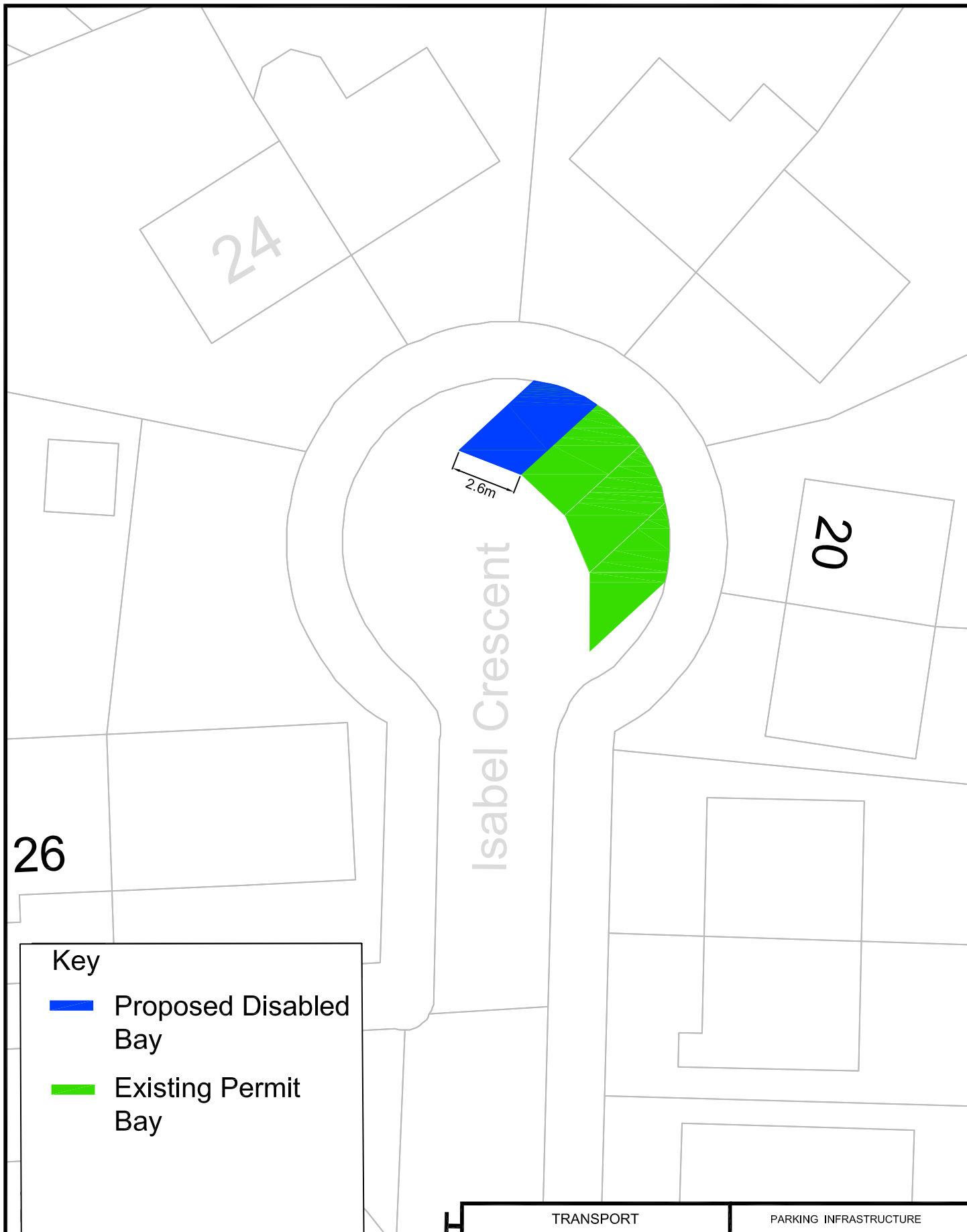
© Crown Copyright. Licence: 100020999.  
Brighton & Hove City Council, 2012.

Brighton & Hove City Council, 2012.		TRANSPORT	PARKING INFRASTRUCTURE
Address: Queensbury Mews, Brighton	Reason: To provide a personalised disabled space	Scale : N.T.S.	 <b>Brighton &amp; Hove</b>
		Date Drawn: Nov 23	
		Drawn : DC	
		Drawing Number : B&H-PDPB-CPZZ-RE-02	




Address: Glendale Road, Brighton	Not To Scale	 <b>Brighton &amp; Hove</b>
	Date Drawn: November 23	
Reason: no longer required	Drawn: L.H.	
	Drawing Number: B&H-CPZO-GO-001	





#### Key

- Proposed Disabled Bay
- Existing Permit Bay

		TRANSPORT	PARKING INFRASTRUCTURE
Address: Isabel Crescent, Hove		Scale : N.T.S.	 <b>Brighton &amp; Hove</b>
		Date Drawn: Nov 23	
Reason: To provide disabled parking space in the area		Drawn : D.C.	
		Drawing Number : B&H-DPB-HK-02	